


THE ANCIENT MONUMENTS AND ARCHAEOLOGICAL AREAS ACT 1979  
ENTRY IN THE SCHEDULE OF MONUMENTS


11621

The monument known as Cairn Head, cairn, comprises a grass-covered cairn that is situated on the summit of a low rise, 120m NNW of West Mains of Cairncoullie farmsteading. A track leading from the farmsteading passes close to its W side. Several mature trees are planted around the edges of the mound. A relatively small mound 10m in diameter and 0.5m in height has been built on top of a low, circular mound measuring up to 25m in diameter and 1m in height. A circular platform enclosure, comprising a bank with a shallow internal ditch, overlies the larger mound. The area to be scheduled is approximately oval, to include the cairn and an area around in which evidence relating to its construction and use may survive. The monument, which lies in the Parish of Leochel-Cushnie and the County of Aberdeen as shown outlined in red on the Plan annexed and executed as relative hereto



hereby included in the Schedule of Monuments appearing to the Scottish Ministers to be of national importance compiled and maintained by them under section 1(1) of the Ancient Monuments and Archaeological Areas Act 1979.

Subscribed by Malcolm Cooper, Chief Inspector with Historic Scotland, being an officer of the Scottish Ministers at Edinburgh on the 27 day of September Two thousand and seven, before this witness Victoria Ball, of Longmore House, Salisbury Place, Edinburgh.



Chief Inspector

MFA02502.Sch

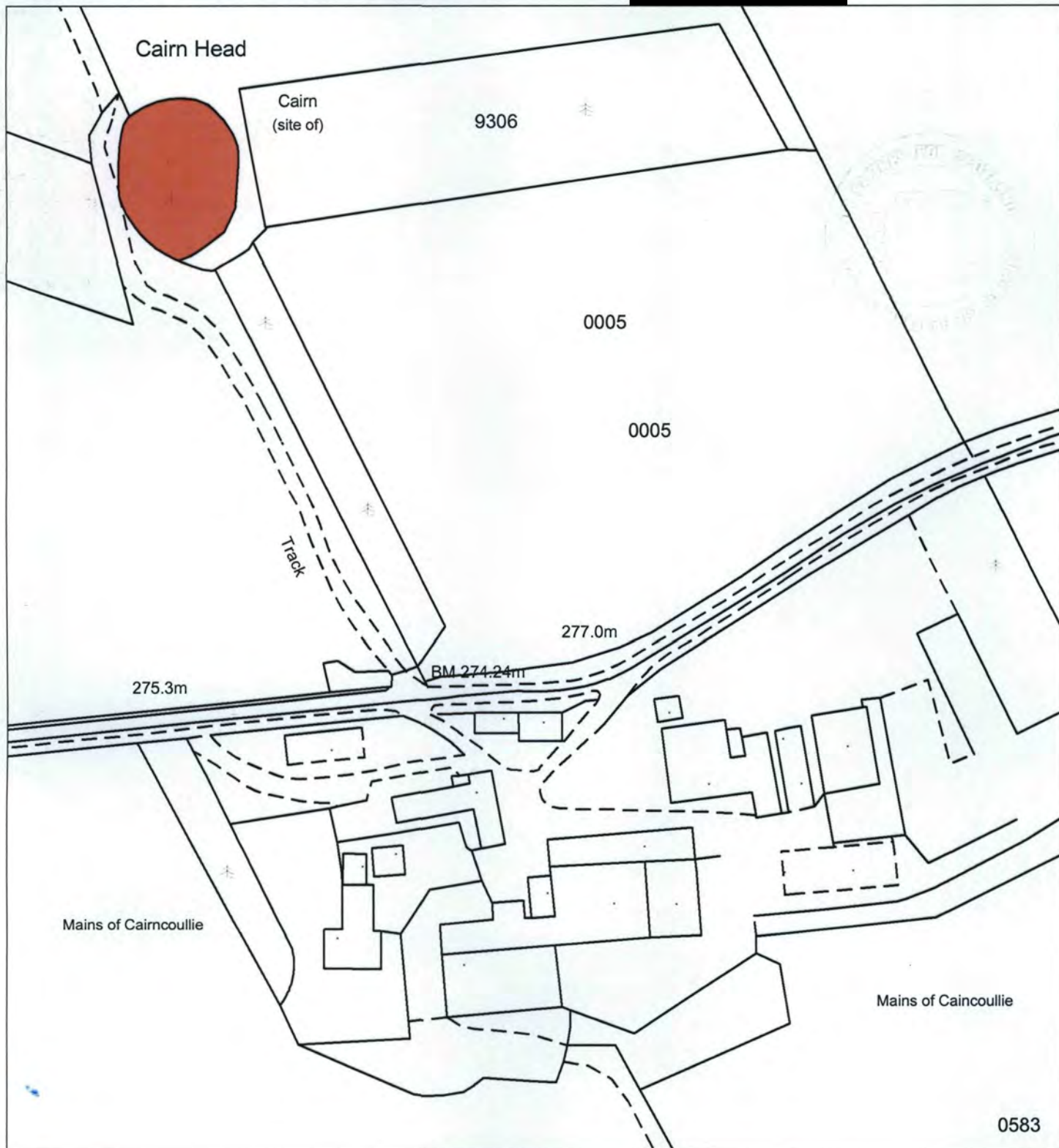
REGISTERS OF SCOTLAND  
GENERAL REGISTER OF SASINES  
COUNTY OF ABERDEEN  
YEAR 2007  
YEARLY RUNNING NUMBER  
PRESENTED AND RECORDED ON

4521


07 NOV 2007

This is the plan referred to in the entry in the Schedule affecting  
Cairn Head, cairn


dated: 27/9 07 and is signed as relative thereto.



Index No: 11621  
Cairn Head, cairn

Leochel-Cushnie Parish  
Scheduled Area 

N  
  
Mapsheet(s):  
NJ41SE

Scale: 1:1,250  
 0 20 40 60 Metres

This map is reproduced from Ordnance Survey material with the permission of Ordnance Survey on behalf of the Controller of Her Majesty's Stationery Office © Crown copyright. Unauthorised reproduction infringes Crown copyright and may lead to prosecution or civil proceedings. Historic Scotland Licence No. 100017509 [2006].

AB

- 7 NOV 2007  
YEARLY RUNNING No.

THE ANCIENT MONUMENTS AND  
ARCHAEOLOGICAL AREAS ACT 1979

6

Entry in the Schedule of Monuments

SB0114666210

2007

SB0114666204

Re: The Monument known as  
Cairn Head, cairn

in the Parish of Leochel-Cushnie and  
County of Aberdeen

Search Sheet No: 42652

Historic Scotland  
Longmore House  
Salisbury Place  
Edinburgh