



THE ANCIENT MONUMENTS AND ARCHAEOLOGICAL AREAS ACT 1979
ENTRY IN THE SCHEDULE OF MONUMENTS

11590

The monument known as Upperton, ring-ditches 735m, 775m, 875m, 995m and 1095m NE of, comprises a group of five ring-ditch houses of prehistoric date. The ring-ditches are visible as upstanding features strung out along the southern lower slopes of Creag an Sgor. The easternmost house measures 8m in diameter within a stony bank up to 1.5m in thickness and 0.3m in height. The next house is 140m W and downslope of the former. It measures 9m in diameter within a wall reduced to a stony bank up to 1.5m in thickness and 0.2m in height. About 125m to the SE is situated the third ring-ditch and about 110m SE from the third house there are a pair of ring-ditches 26m apart. The NE house measures 8.6m in diameter within a wall reduced to a thick stony bank. On the NW the bank measures up to 2.2m in thickness and 0.4m in height, but where both inner and outer facing-stones are present on the W, the original thickness of the wall is 1m. The SW house measures 7.1 m in diameter within a bank up to 2.5m in thickness and 0.2m in height. The area to be scheduled has five separate components, each circular and centred on an individual ring-ditch. The monument, which lies in the Parish of Glenbuchat and the County of Aberdeen as shown outlined in red on the Plan annexed and executed as relative hereto

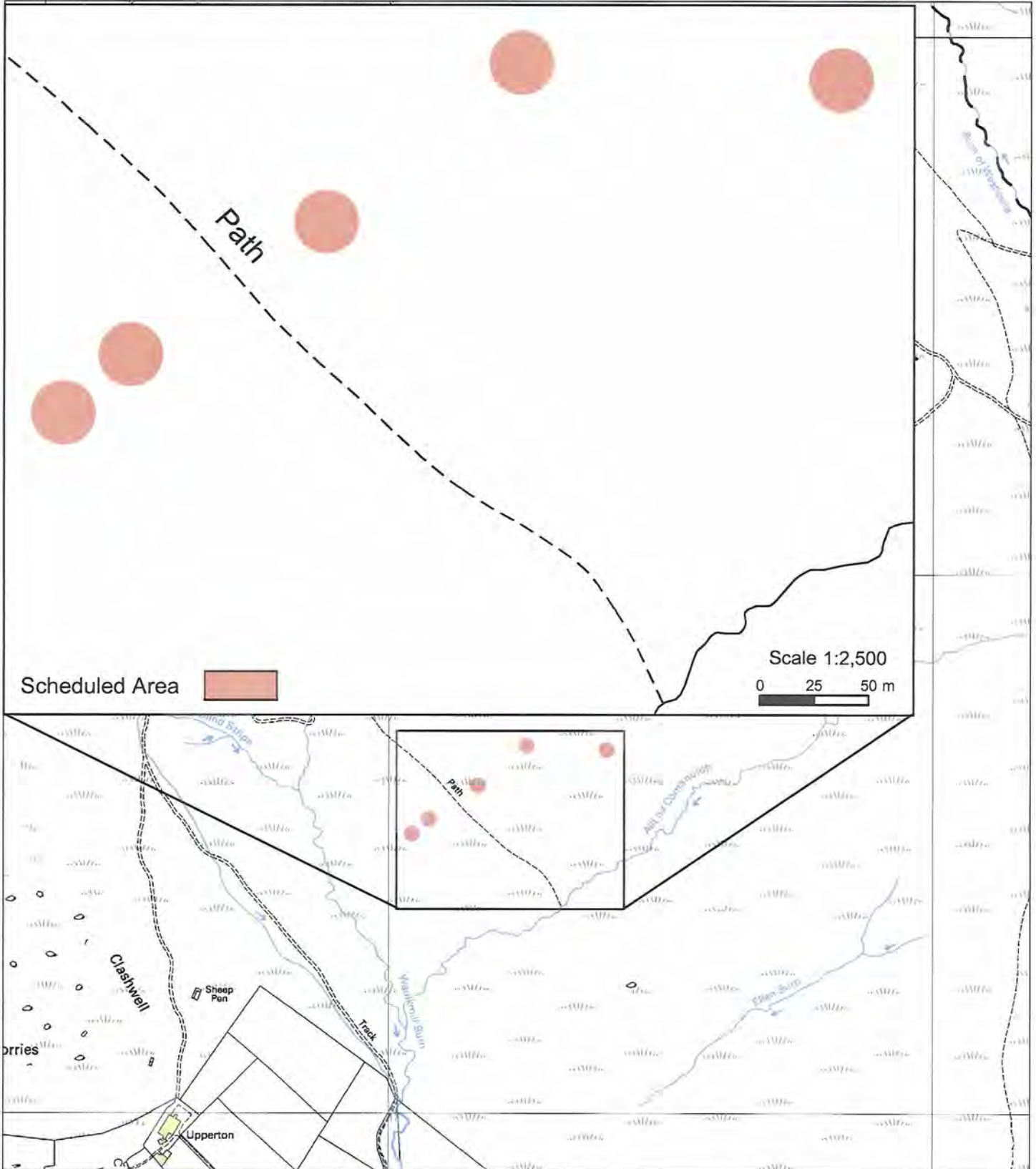
 hereby included in the Schedule of Monuments appearing to the Scottish Ministers to be of national importance compiled and maintained by them under section 1(1) of the Ancient Monuments and Archaeological Areas Act 1979.

Subscribed by Malcolm Cooper, Chief Inspector with Historic Scotland, being an officer of the Scottish Ministers at Edinburgh on the 22 day of sept^r
Two thousand and seven, before this witness Victoria Ball, of Longmore House, Salisbury Place, Edinburgh.


Chief Inspector

This is the plan referred to in the entry in the Schedule affecting:
Upperton, ring-ditches 735m, 775m, 875m, 995m and 1095m NE of

dated: 27/9 107 and is signed as relative thereto.



Index No: 11590
Upperton, ring-ditches 735m, 775m,
875m, 995m and 1095m NE of
Glenbuchat Parish



Representation of the
Scheduled Area



Mapsheet(s):
NJ31NE

Scale: 1:10,000

0 100 200 300 400 Metres

This map is reproduced from Ordnance Survey material with the permission of Ordnance Survey on behalf of the Controller of Her Majesty's Stationery Office © Crown copyright. Unauthorised reproduction infringes Crown copyright and may lead to prosecution or civil proceedings. Historic Scotland Licence No. 100017509 [2006].

THE ANCIENT MONUMENTS AND
ARCHAEOLOGICAL AREAS ACT 1979

Entry in the Schedule of Monuments

2007

DB0114644102

Re: The Monument known as
Upperton, ring-ditches 735m, 775m, 875m,
995m and 1095m NE of

in the Parish of Glenbuchat and
County of Aberdeen

Title No: ABN79509

Historic Scotland
Longmore House
Salisbury Place
Edinburgh

MFA00102.Sch

ABN 7 9 5 0 9

1