



THE ANCIENT MONUMENTS AND ARCHAEOLOGICAL AREAS ACT 1979
ENTRY IN THE SCHEDULE OF MONUMENTS

11509

The monument known as Ringing Stone, standing stone, 275m NNW of Johnston, comprises a standing stone with cupmarkings of prehistoric date, known as the Ringing Stone. It stands on a broad plateau situated between the Hill of Newleslie and the Hill of Johnston, in the NE corner of a cultivated field, at 225m above sea level. The area to be scheduled is circular, to include the standing stone and an area around in which evidence for its construction and use may be expected to be found. The monument, which lies in the Parish of Leslie and the County of Aberdeen as shown outlined in red on the Plan annexed and executed as relative hereto

 hereby included in the Schedule of Monuments appearing to the Scottish Ministers to be of national importance compiled and maintained by them under section 1(1) of the Ancient Monuments and Archaeological Areas Act 1979.

Subscribed by Malcolm Cooper, Chief Inspector with Historic Scotland, being an officer of the Scottish Ministers at Edinburgh on the 1 day of *MAR* Two thousand and seven, before this witness Victoria Ball, of Longmore House, Salisbury Place, Edinburgh.

 Chief Inspector

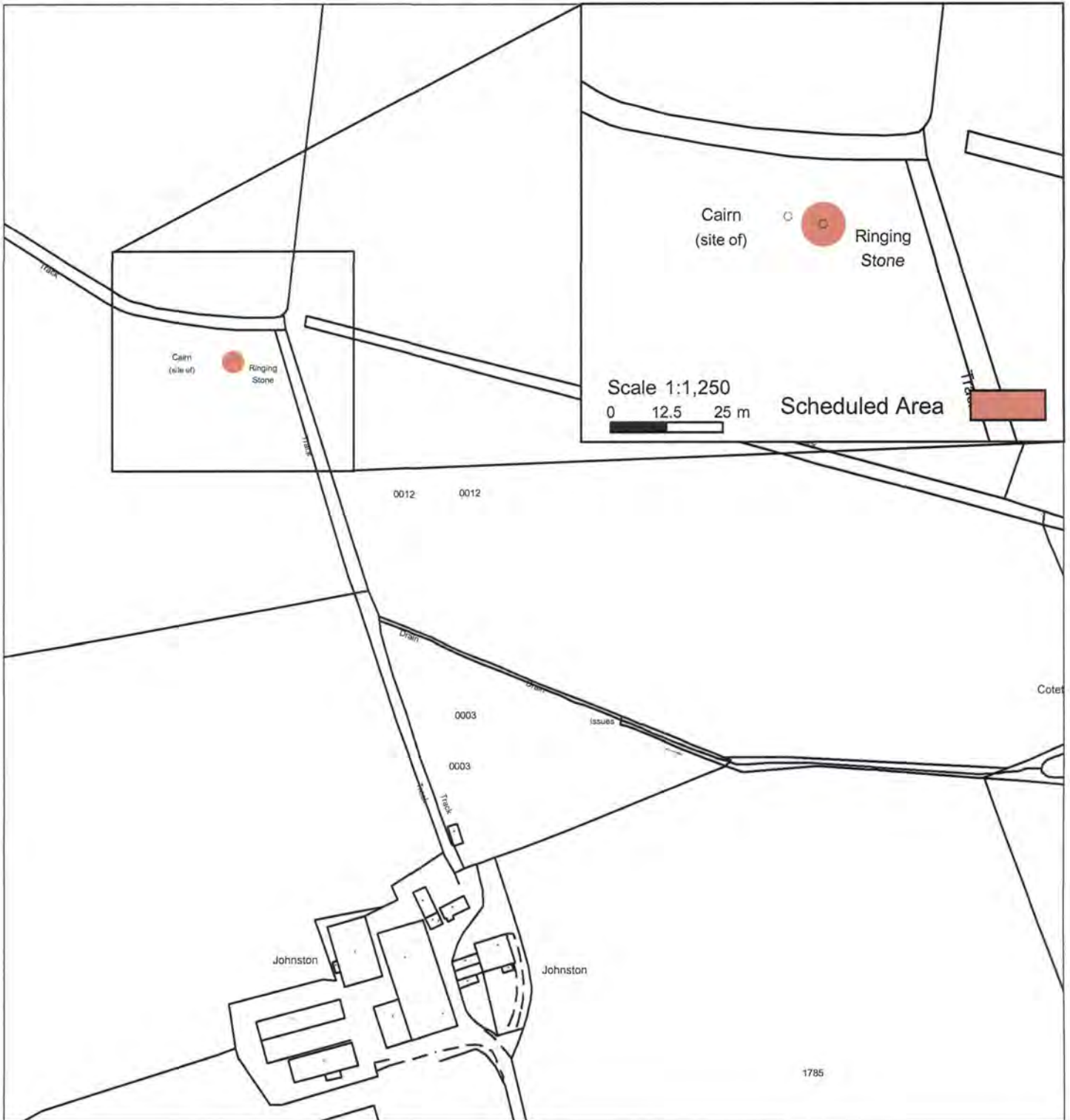
REGISTERS OF SCOTLAND
GENERAL REGISTER OF SASINES
COUNTY OF ABERDEEN
YEAR *2007*
YEARLY RUNNING NUMBER **1852**
PRESENTED AND RECORDED ON **03 MAY 2007**

MFA07796



This is the plan referred to in the entry in the Schedule affe
 Ringing Stone, standing stone, 275m NNW of Johnston

dated: 1 / 3 / 02 and is signed as relative thereto.



Scale 1:1,250
 0 12.5 25 m

Scheduled Area

Index No: 11509
 Ringing Stone, standing stone, 275m
 NNW of Johnston
 Leslie Parish



Representation of the
 Scheduled Area



Mapsheet(s):
 NJ52NE

Scale: 1:2,500

0 20 40 60 80 100 Metres

This map is reproduced from Ordnance Survey material with the permission of Ordnance Survey on behalf of the Controller of Her Majesty's Stationery Office © Crown copyright. Unauthorised reproduction infringes Crown copyright and may lead to prosecution or civil proceedings. Historic Scotland Licence No. 100017509 [2006].

- 3 MAY 2007
YEARLY RUNNING NO.

ABN

THE ANCIENT MONUMENTS AND
ARCHAEOLOGICAL AREAS ACT 1979

~~20~~
19

Entry in the Schedule of Monuments

2007

Re: The Monument known as
Ringing Stone, standing stone, 275m NNW
of Johnston

in the Parish of Leslie and
County of Aberdeen

Search Sheet No: 24157

SB0182268320

Historic Scotland
Longmore House
Salisbury Place
Edinburgh

MFA07596