

THE ANCIENT MONUMENTS AND ARCHAEOLOGICAL AREAS ACT 1979
ENTRY IN THE SCHEDULE OF MONUMENTS


11487

The monument known as South Brideswell, settlement, field system and cairn 340m NW of, comprises the remains of five hut circles, an enclosure, a ring cairn and field system, all of prehistoric date. The remains are situated within a semi-improved field of rough grazing on the gentle, E-facing hillside to the WNW of South Brideswell steading. The field was cleared of trees in the recent past and coniferous plantations still delimit the N, W and S sides of the site (although the field system may extend into the trees). The fields to the E have been improved. The area to be scheduled is irregular defined to the N, S and W by the field boundaries to the coniferous plantation and to the E it is partially defined by the W limit of a track which runs N-S through the field. The scheduled area includes the five hut circles, enclosure, ring cairn and field system and any associated archaeology. The top surfaces of the two tracks shown on the map running through the scheduled area are excluded from the scheduled area to a depth of 30cm. The monument, which lies in the Parish of Leochel-Cushnie and the County of Aberdeen as shown outlined in red on the Plan annexed and executed as relative hereto



hereby included in the Schedule of Monuments appearing to the Scottish Ministers to be of national importance compiled and maintained by them under section 1(1) of the Ancient Monuments and Archaeological Areas Act 1979.

Subscribed by Malcolm Cooper, Chief Inspector with Historic Scotland, being an officer of the Scottish Ministers at Edinburgh on the 23 day of *MAY* Two thousand and six, before this witness Victoria Ball, of Longmore House, Salisbury Place, Edinburgh.



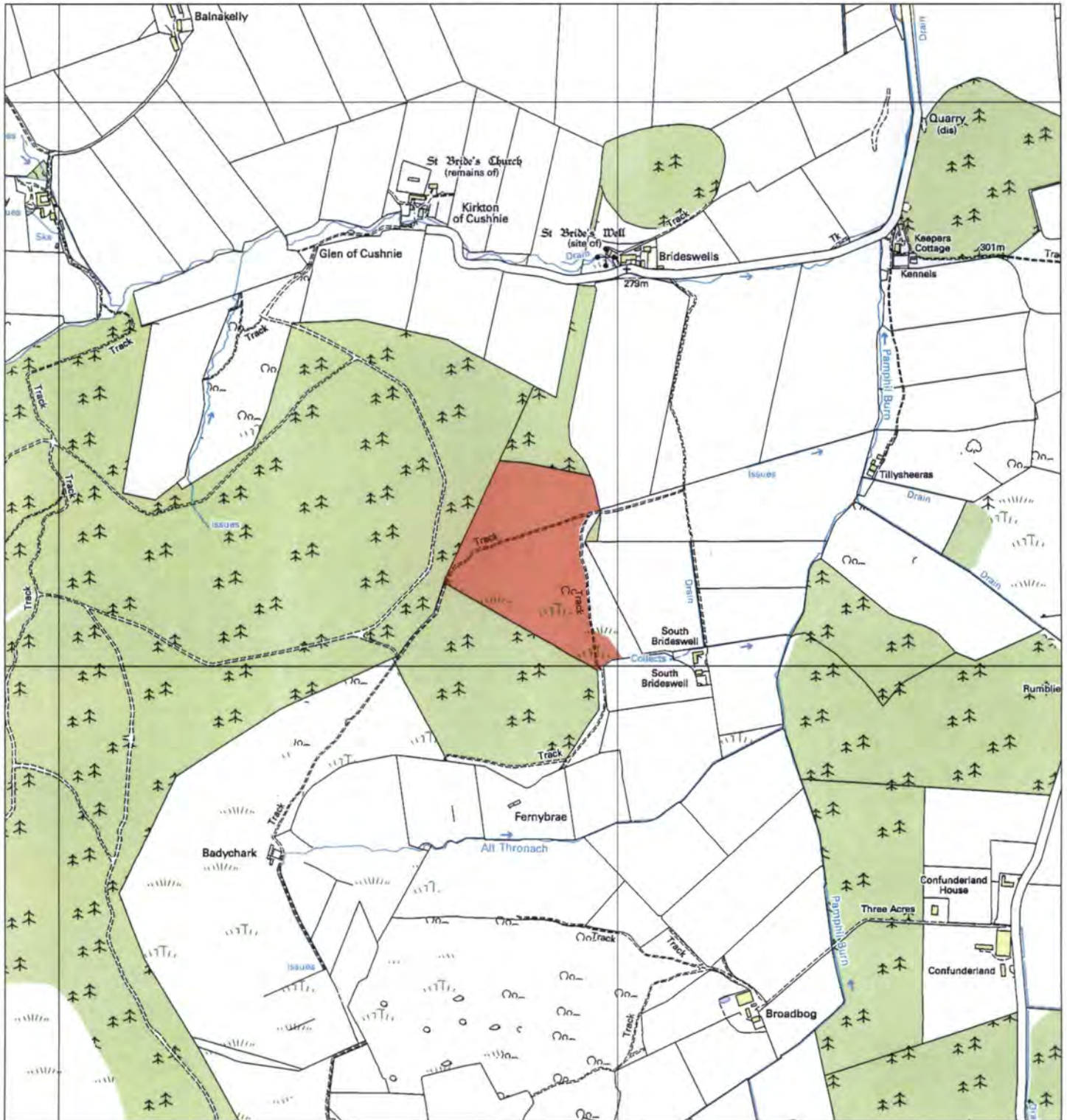
Chief Inspector

MFA06996

REGISTERS OF SCOTLAND
GENERAL REGISTER OF SASINES
COUNTY OF ABERDEEN
YEAR *2007*
YEARLY RUNNING NUMBER **1849**
PRESENTED AND RECORDED ON **03 MAY 2007**

This is the plan referred to in the entry in the Schedule affecting:
 South Brideswell, settlement, field system and cairn 340m NW of

dated: 23/4 /06 and is signed as relative thereto.



Index No: 11487

South Brideswell, settlement, field system
 and cairn 340m NW of
 Leochel-Cushnie Parish




Representation of the
 Scheduled Area




Mapsheet: NJ51SW

Scale: 1:10,000



This map is reproduced from Ordnance Survey material with the permission of Ordnance Survey on behalf of the Controller of Her Majesty's Stationery Office © Crown copyright. Unauthorised reproduction infringes Crown copyright and may lead to prosecution or civil proceedings. Historic Scotland Licence No. 100017509 [2006].



ABN

THE ANCIENT MONUMENTS AND
ARCHAEOLOGICAL AREAS ACT 1979

17

Entry in the Schedule of Monuments

16

2006

Re: The Monument known as
South Brideswell, settlement, field system
and cairn 340m NW of

in the Parish of Leochel-Cushnie
County of Aberdeen

Search Sheet No: 78291

SB0182268317

Historic Scotland
Longmore House
Salisbury Place
Edinburgh

MFA06896