

THE ANCIENT MONUMENTS AND ARCHAEOLOGICAL AREAS ACT 1979
ENTRY IN THE SCHEDULE OF MONUMENTS

11484

The monument known as Fort Augustus-Bernera Military Road, 1890m W of Ceannacroc Lodge, comprises a stretch of mid-18th-century military road which now survives as a grass- and heather-covered track. The stretch of road is 6km long and averages 5.3m in width, with occasional stretches of revetment on the lower side. The area to be scheduled is irregular on plan, to include the longest, best-surviving contiguous stretch of the road, its associated structures and an area around in which evidence for their construction and use may survive. The scheduling excludes the above-ground parts of modern fences, to allow for their maintenance. The monument, which lies in the Parish of Urquhart and Glenmoriston and the County of Inverness as shown outlined in red on the Plan annexed and executed as relative hereto

hereby included in the Schedule of Monuments appearing to the Scottish Ministers to be of national importance compiled and maintained by them under section 1(1) of the Ancient Monuments and Archaeological Areas Act 1979.

Subscribed by Malcolm Cooper, Chief Inspector with Historic Scotland, being an officer of the Scottish Ministers at Edinburgh on the 27 day of septem
Two thousand and seven, before this witness Victoria Ball, of Longmore House, Salisbury Place, Edinburgh.

Chief Inspector

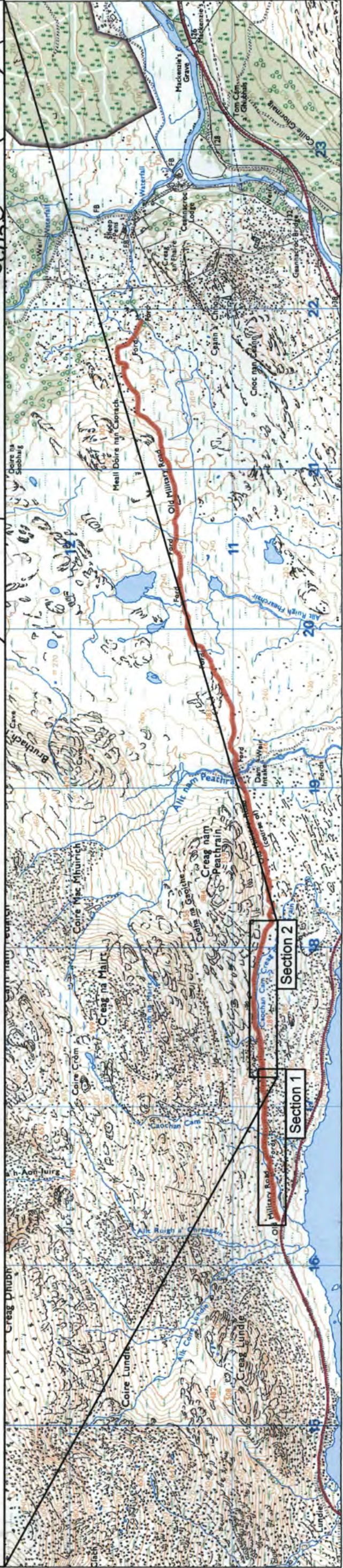
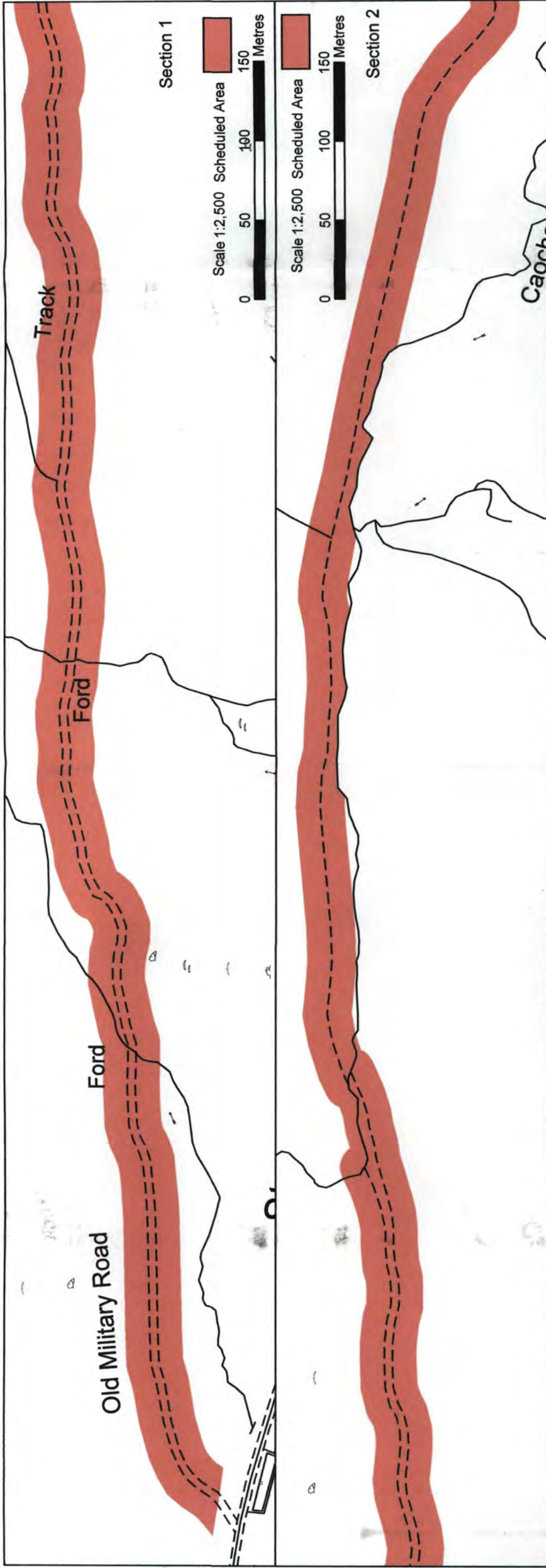
MFA19301.Sch

REGISTERS OF SCOTLAND
GENERAL REGISTER OF SASINES
COUNTY OF INVERNESS
YEAR 2007
YEARLY RUNNING NUMBER
PRESENTED AND RECORDED ON

3658

07 NOV 2007

This is the plan referred to in the entry in the Schedule affecting:
 Fort Augustus-Berner Military Road, 1890m W of Ceannacroc Lodge
 dated: 27/9/07 and is signed as relative thereto.



Index No: 11484

Fort Augustus-Berner Military Road, 1890m W of Ceannacroc Lodge

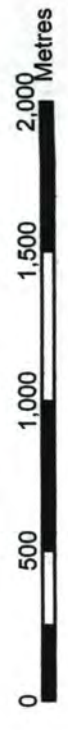
Urquhart and Glenmoriston Parish

Map Sheet 1 of 5



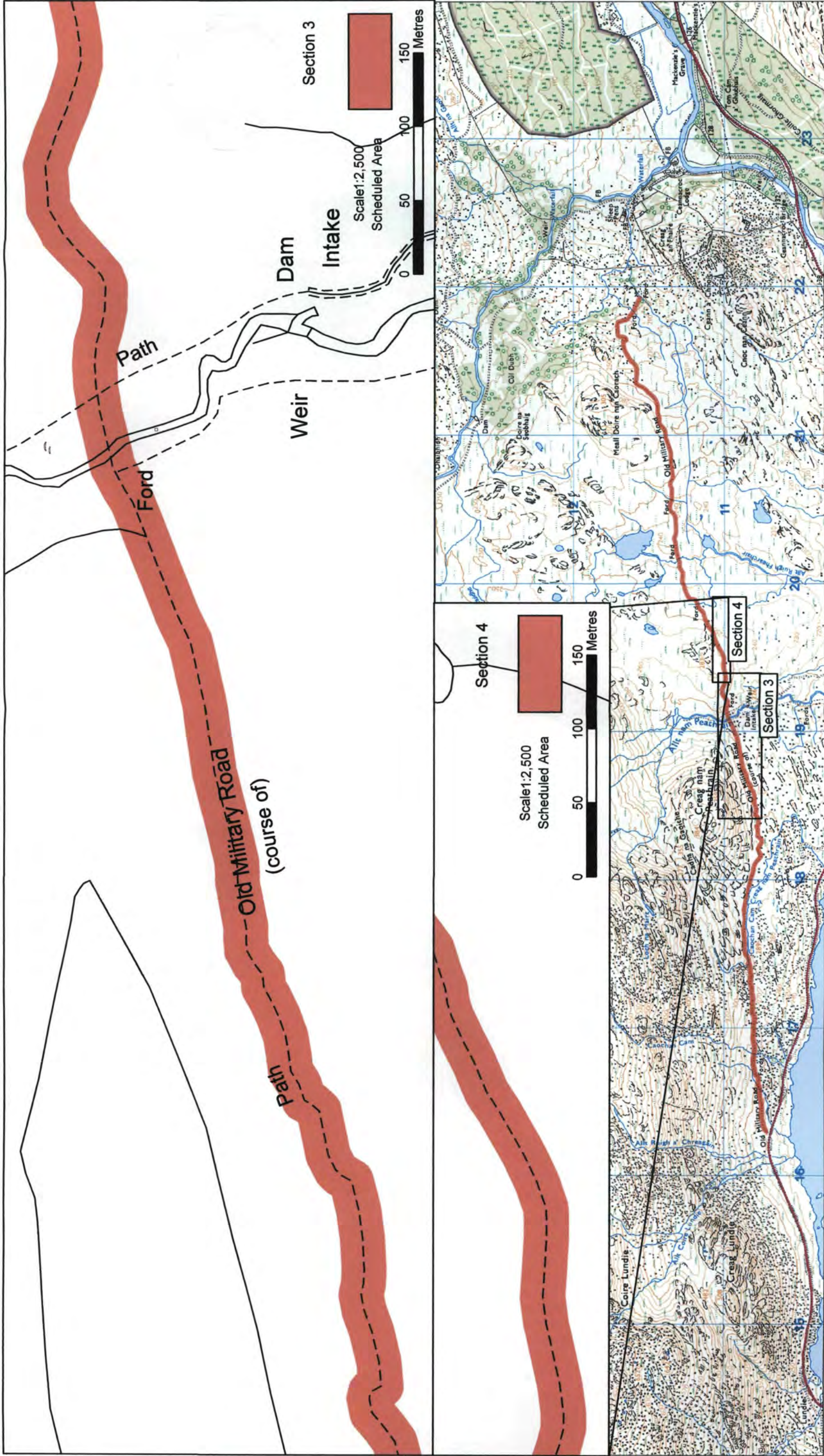
Mapsheet(s):
 NH11SE

Scale: 1:25,000



This map is reproduced from Ordnance Survey material with the permission of Ordnance Survey on behalf of the Controller of Her Majesty's Stationery Office © Crown copyright. Unauthorised reproduction infringes Crown copyright and may lead to prosecution or civil proceedings. Historic Scotland Licence No. 100017509 [2006].

This is the plan referred to in the entry in the Schedule affecting:
 Fort Augustus-Bernera Military Road, 1890m W of Ceannacroc Lodge
 dated: 27/9/07 and is signed as relative thereto.

Index No: 11484

Fort Augustus-Bernera Military Road, 1890m W of Ceannacroc Lodge

Urquhart and Glenmoriston Parish

Map Sheet 2 of 5

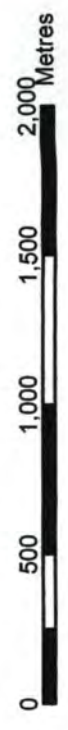


Representation of the Scheduled Area



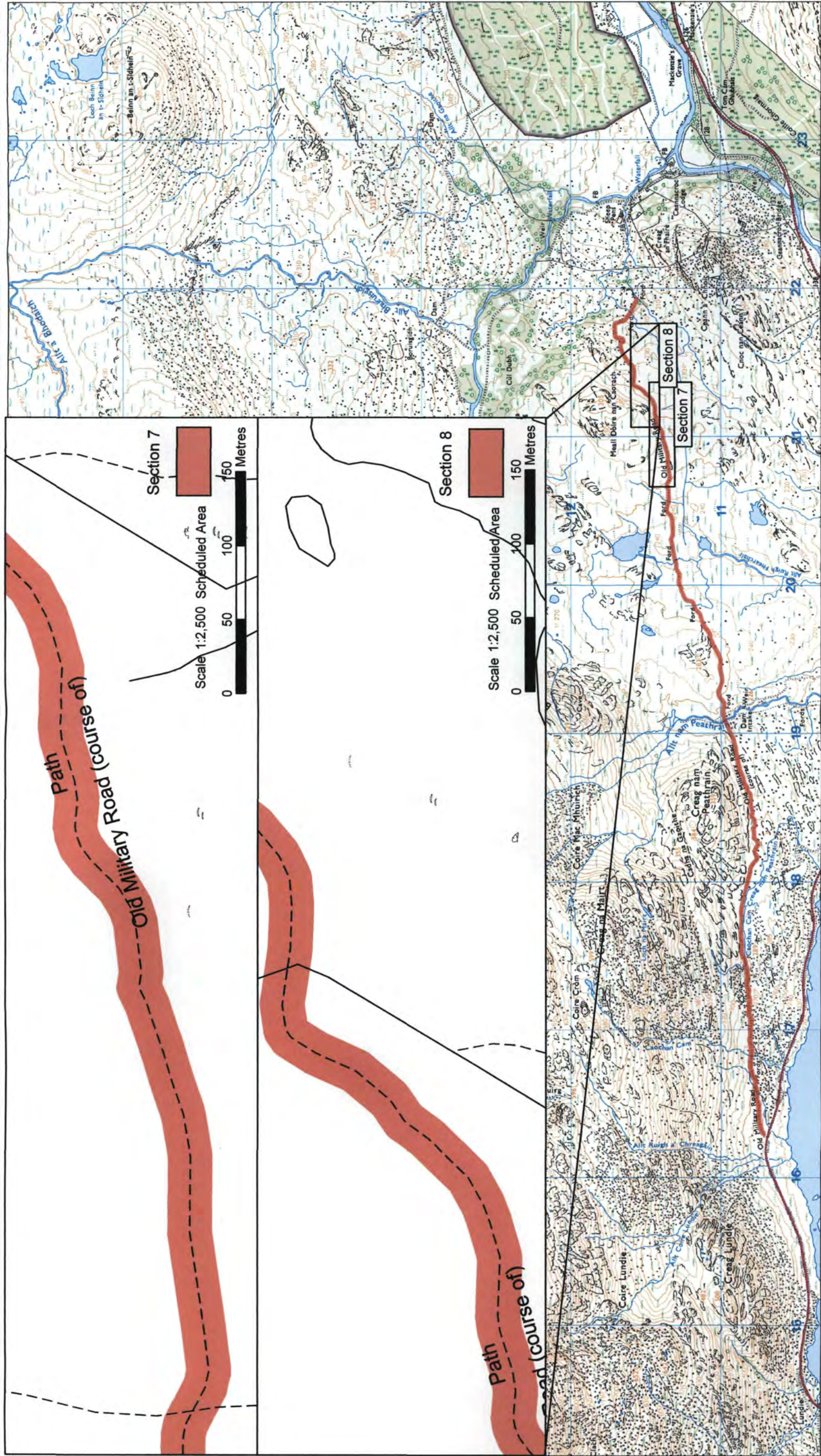
Mapsheet(s):
 NH11SE

Scale: 1:25,000



This map is reproduced from Ordnance Survey material with the permission of Ordnance Survey on behalf of the Controller of Her Majesty's Stationery Office © Crown copyright. Unauthorised reproduction infringes Crown copyright and may lead to prosecution or civil proceedings. Historic Scotland Licence No. 100017509 [2006].

This is the plan referred to in the entry in the Schedule affecting:
 Fort Augustus-Bernera Military Road, 1890m W of Ceannacroc Lodge
 dated: 27/9/07 and is signed as relative thereto.



Index No: 11484

Fort Augustus-Bernera Military Road, 1890m W of Ceannacroc Lodge

Urquhart and Glenmoriston Parish

Map Sheet 4 of 5



Representation of the Scheduled Area



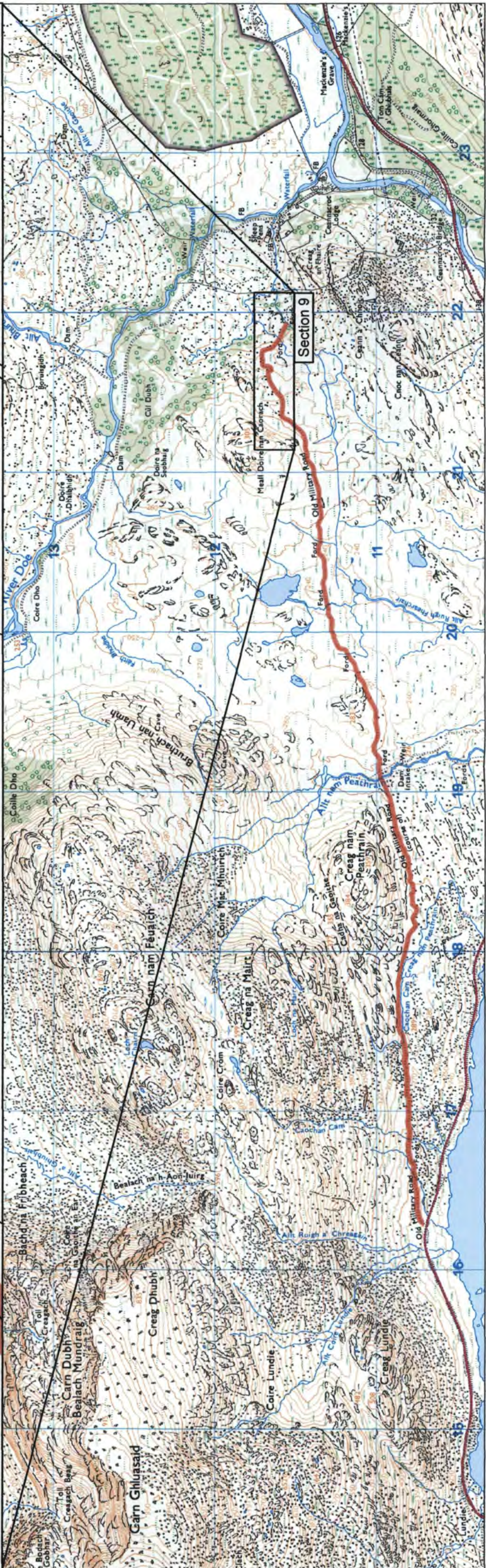
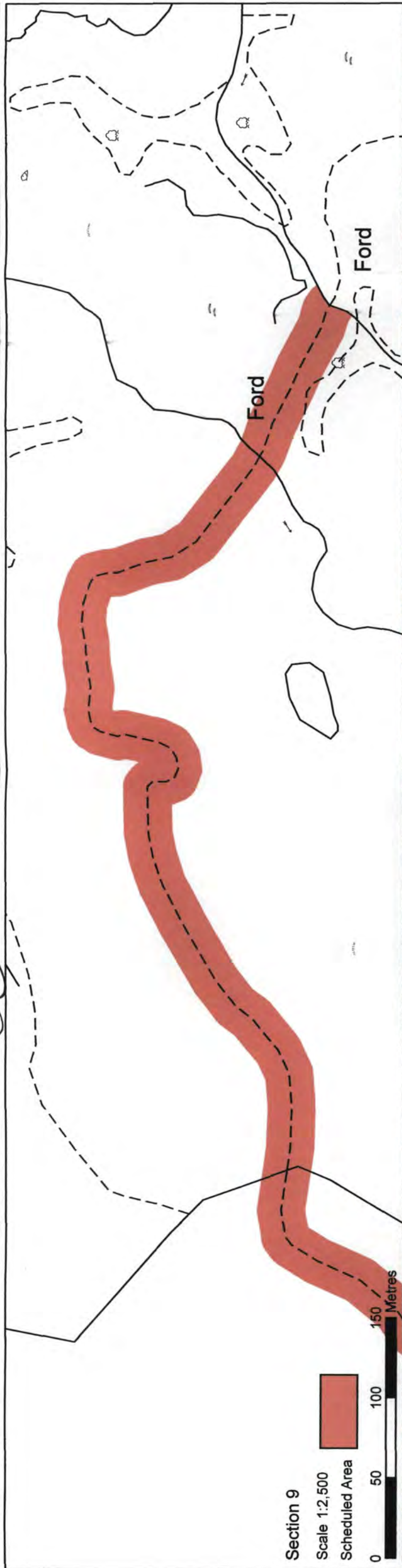
Mapsheet(s):
 NH11SE

Scale: 1:25,000



This map is reproduced from Ordnance Survey material with the permission of Ordnance Survey on behalf of the Controller of Her Majesty's Stationery Office © Crown copyright. Unauthorised reproduction infringes Crown copyright and may lead to prosecution or civil proceedings. Historic Scotland Licence No. 100017509 [2006].

This is the plan referred to in the entry in the Schedule affecting:
 Fort Augustus-Bernera Military Road, 1890m W of Ceannacroc Lodge
 dated: 07/9/07 and is signed as relative thereto.



Index No: 11484
 Fort Augustus-Bernera Military Road, 1890m W of Ceannacroc Lodge
 Urquhart and Glenmoriston Parish
 Map Sheet 5 of 5



Mapsheet(s):
 NH11SE

Scale: 1:25,000



This map is reproduced from Ordnance Survey material with the permission of Ordnance Survey on behalf of the Controller of Her Majesty's Stationery Office © Crown copyright. Unauthorised reproduction infringes Crown copyright and may lead to prosecution or civil proceedings. Historic Scotland Licence No. 100017509 [2006].

- 7 NOV 2007	YEARLY RUNNING No.
--------------	--------------------

THE ANCIENT MONUMENTS AND
ARCHAEOLOGICAL AREAS ACT 1979

Entry in the Schedule of Monuments

2007

(12)

Re: The Monument known as
Fort Augustus-Benera Military Road,
1890m W of Ceannacroc Lodge

in the Parish of Urquhart and Glenmoriston
and
County of Inverness

SB1514678110

Search Sheet No: 9647

Historic Scotland
Longmore House
Salisbury Place
Edinburgh

MFA18001.Sch