



THE ANCIENT MONUMENTS AND ARCHAEOLOGICAL AREAS ACT 1979
ENTRY IN THE SCHEDULE OF MONUMENTS

11413

The monument known as Relaquheim, limekiln 1060m WSW of, Sron Aonghais, comprises a well-preserved limekiln and its associated terraced trackway and quarry pits. It is situated on the steep, N-facing hillside of Sron Aonghais, on the S side of Glen Ernan. The limekiln is rectangular and constructed of limestone slabs and lime mortar. It has straight walls and squared edges, with a relief arch above the draw-hole lintel. It measures 7.1m by 4.6m and is 2.8m high. The draw-hole is 0.9m high and 1.2m wide, narrowing to 0.8m at a depth of 1.8m. The small circular bowl is 1.6m in diameter and has partly collapsed. The area to be scheduled is irregular on plan, to include the limekiln and associated workings and an area around in which evidence relating to their construction and use may survive. The monument, which lies in the Parish of Strathdon and the County of Aberdeen as shown outlined in red on the Plan annexed and executed as relative hereto

 is hereby included in the Schedule of Monuments appearing to the Scottish Ministers to be of national importance compiled and maintained by them under section 1(1) of the Ancient Monuments and Archaeological Areas Act 1979.

Subscribed by Malcolm Cooper, Chief Inspector with Historic Scotland, being an officer of the Scottish Ministers at Edinburgh on the 20 day of March, Two thousand and seven, before this witness Victoria Ball, of Longmore House, Salisbury Place, Edinburgh.

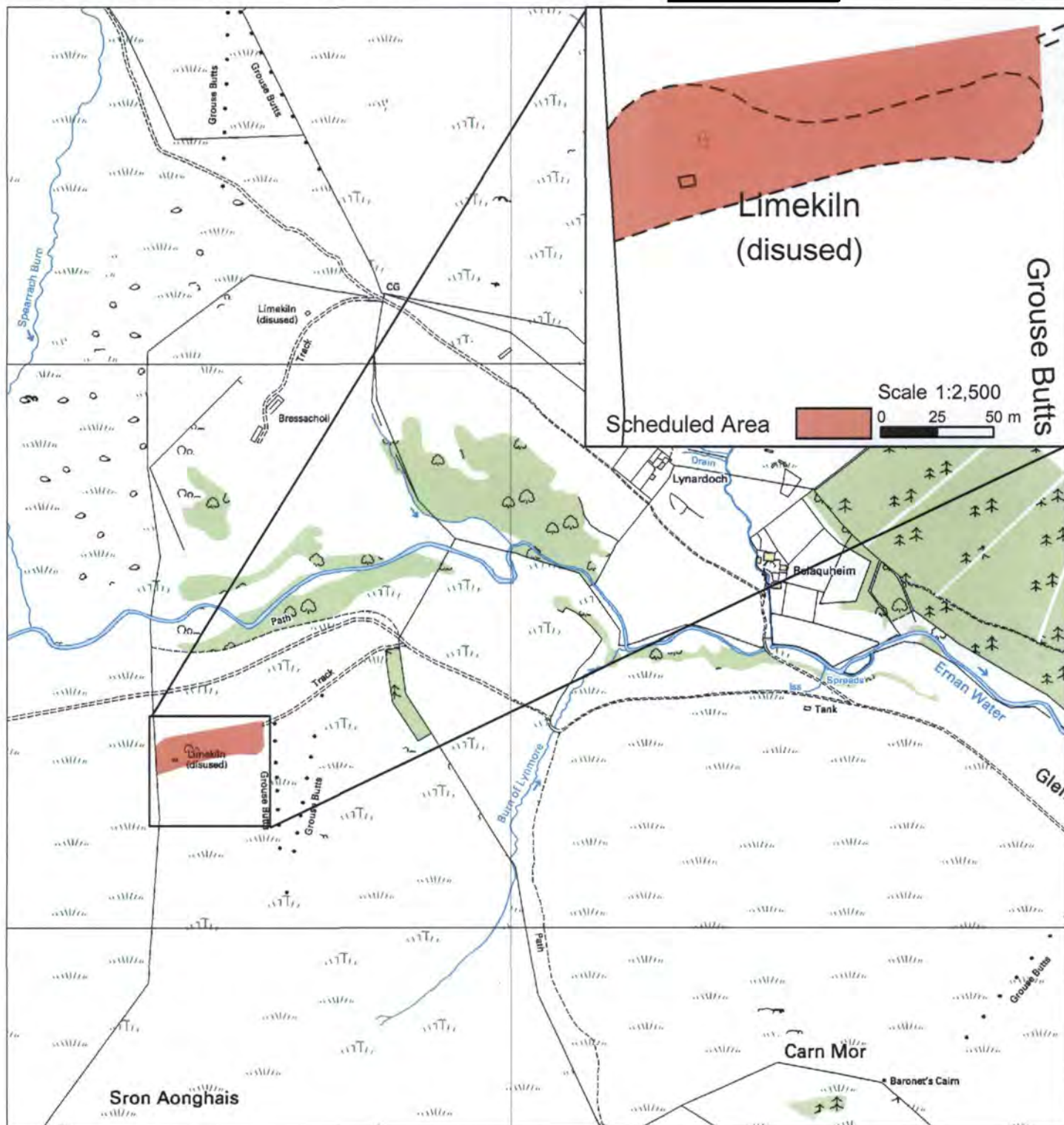

Chief Inspector

MFA01301.Sch

REGISTERS OF SCOTLAND
GENERAL REGISTER OF SASINES
COUNTY OF ABERDEEN
YEAR 2007
YEARLY RUNNING NUMBER
PRESENTED AND RECORDED ON 1853
03 MAY 2007

This is the plan referred to in the entry in the Schedule affecting: [REDACTED]
Relaquheim, limekiln 1060m WSW of, Sron Aonghais

dated: 10/7/02 and is signed as relative thereto.



Index No: 11413
Relaquheim, limekiln 1060m WSW of,
Sron Aonghais
Strathdon Parish



Representation of the
Scheduled Area

N
Mapsheet(s):
NJ31SW

Scale: 1:10,000

0 50 100 200 300 400 500 Metres

This map is reproduced from Ordnance Survey material with the permission of Ordnance Survey on behalf of the Controller of Her Majesty's Stationery Office © Crown copyright. Unauthorised reproduction infringes Crown copyright and may lead to prosecution or civil proceedings. Historic Scotland Licence No. 100017509 [2006].

- 3 MAY 2007
YEARLY RUNNING No.

ABN

THE ANCIENT MONUMENTS AND
ARCHAEOLOGICAL AREAS ACT 1979

7/2

20

(21-10)

Entry in the Schedule of Monuments

2007

Re: The Monument known as
Relaquheim, limekiln 1060m WSW of,
Sron Aonghais

in the Parish of Strathdon and
County of Aberdeen

Search Sheet No: 5629

SB0182268322

Historic Scotland
Longmore House
Salisbury Place
Edinburgh

MFA04997