


THE ANCIENT MONUMENTS AND ARCHAEOLOGICAL AREAS ACT 1979
ENTRY IN THE SCHEDULE OF MONUMENTS


11394

The monument known as Hill of Christ's Kirk, fort, comprises a fort of prehistoric date, visible as slight field remains and cropmarks on oblique aerial photographs. It is situated at the summit of the Hill of Christ's Kirk, 311m above sea level, and lies 750m NE of the remains of Christ's Kirk. The area to be scheduled comprises the remains described and an area around them within which related material may be expected to be found. It is subcircular, measuring a maximum of 158m E-W by 135m N-S. The monument, which lies in the Parish of Kennethmont and the County of Aberdeen as shown outlined in red on the Plan annexed and executed as relative hereto



hereby included in the Schedule of Monuments appearing to the Scottish Ministers to be of national importance compiled and maintained by them under section 1(1) of the Ancient Monuments and Archaeological Areas Act 1979.

Subscribed by Malcolm Cooper, Chief Inspector with Historic Scotland, being an officer of the Scottish Ministers at Edinburgh on the 13 day of December
Two thousand and six, before this witness Victoria Ball, of Longmore House, Salisbury Place, Edinburgh.



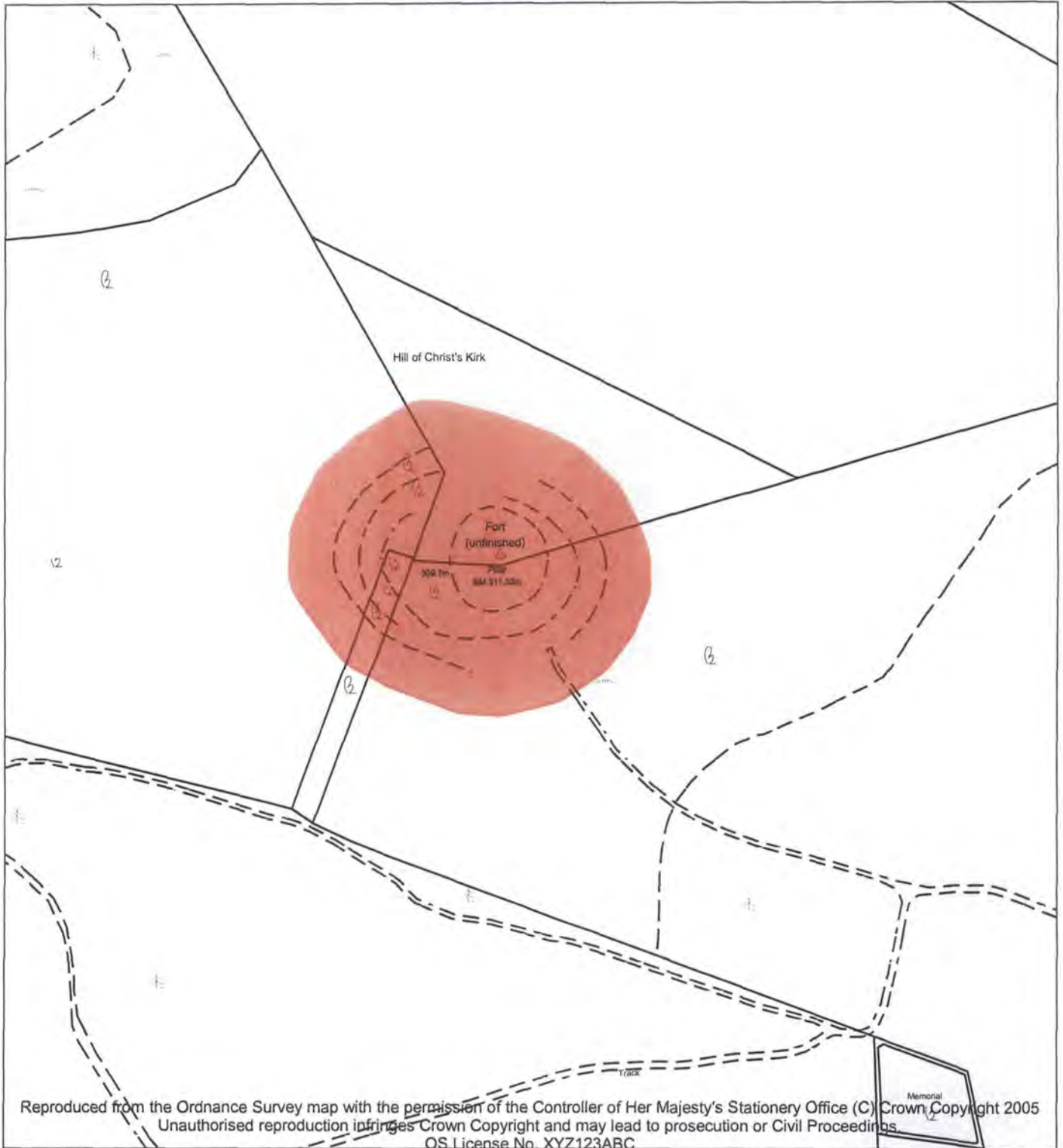
Chief Inspector

REGISTERS OF SCOTLAND
GENERAL REGISTER OF SASINES
COUNTY OF ABERDEEN
YEAR 2007
YEARLY RUNNING NUMBER 1846
PRESENTED AND RECORDED ON 03 MAY 2007


MFA05396

This is the plan referred to in the entry in the Schedule affected by the Hill of Christ's Kirk, fort

dated: 13/12/06 and is signed as relative thereto.



Index No: 11394
Hill of Christ's Kirk, fort


Kennethmont Parish
Scheduled Area 

N

Mapsheet(s):
NJ61NW

Scale: 1:2,500
0 12.525 50 75 100 125 Metres

This map is reproduced from Ordnance Survey material with the permission of Ordnance Survey on behalf of the Controller of Her Majesty's Stationery Office © Crown copyright. Unauthorised reproduction infringes Crown copyright and may lead to prosecution or civil proceedings. Historic Scotland Licence No. 100017509 [2005].



ABN

THE ANCIENT MONUMENTS AND
ARCHAEOLOGICAL AREAS ACT 1979

14

Entry in the Schedule of Monuments

13

2006

Re: The Monument known as
Hill of Christ's Kirk, fort

in the Parish of Kennethmont and
County of Aberdeen

Search Sheet Nos: 14293, 14361 & 34688

SB0182268314

Historic Scotland
Longmore House
Salisbury Place
Edinburgh

MFA05296