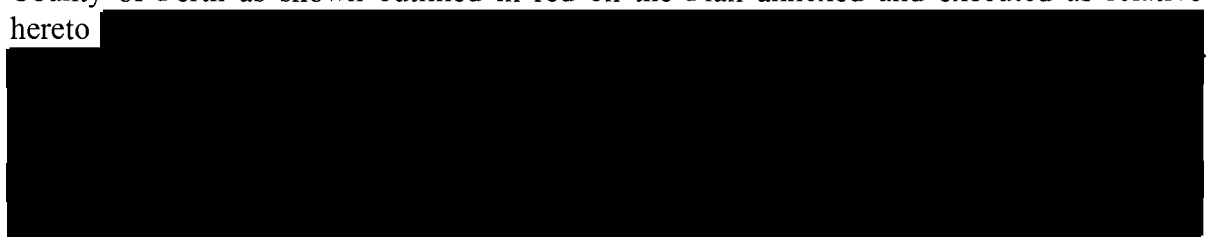


THE ANCIENT MONUMENTS AND ARCHAEOLOGICAL AREAS ACT 1979
ENTRY IN THE SCHEDULE OF MONUMENTS


11365

The monument known as Caerlaverock, Roman road 450m NW of, comprises a Roman road of 1st-century date, which forms part of a system of Roman military sites considered to be the earliest material evidence of a Roman frontier system from anywhere in the Empire and believed to have been in use from Agricola's third campaign in AD 79/80 until the system was abandoned in AD 86/87. The area to be scheduled is sub-rectilinear with maximum dimensions of 600m SSW-NNE by 30m transversely, bounded on its SE side by a modern fence for a distance of 240m. The monument, which lies in the Parish of Muthill and the County of Perth as shown outlined in red on the Plan annexed and executed as relative hereto



hereby included in the Schedule of Monuments appearing to the Scottish Ministers to be of national importance compiled and maintained by them under section 1(1) of the Ancient Monuments and Archaeological Areas Act 1979.

Subscribed by Malcolm Cooper, Chief Inspector with Historic Scotland, being an officer of the Scottish Ministers at Edinburgh on the 28 day of November Two thousand and five, before this witness Victoria Ball, of Longmore House, Salisbury Place, Edinburgh.

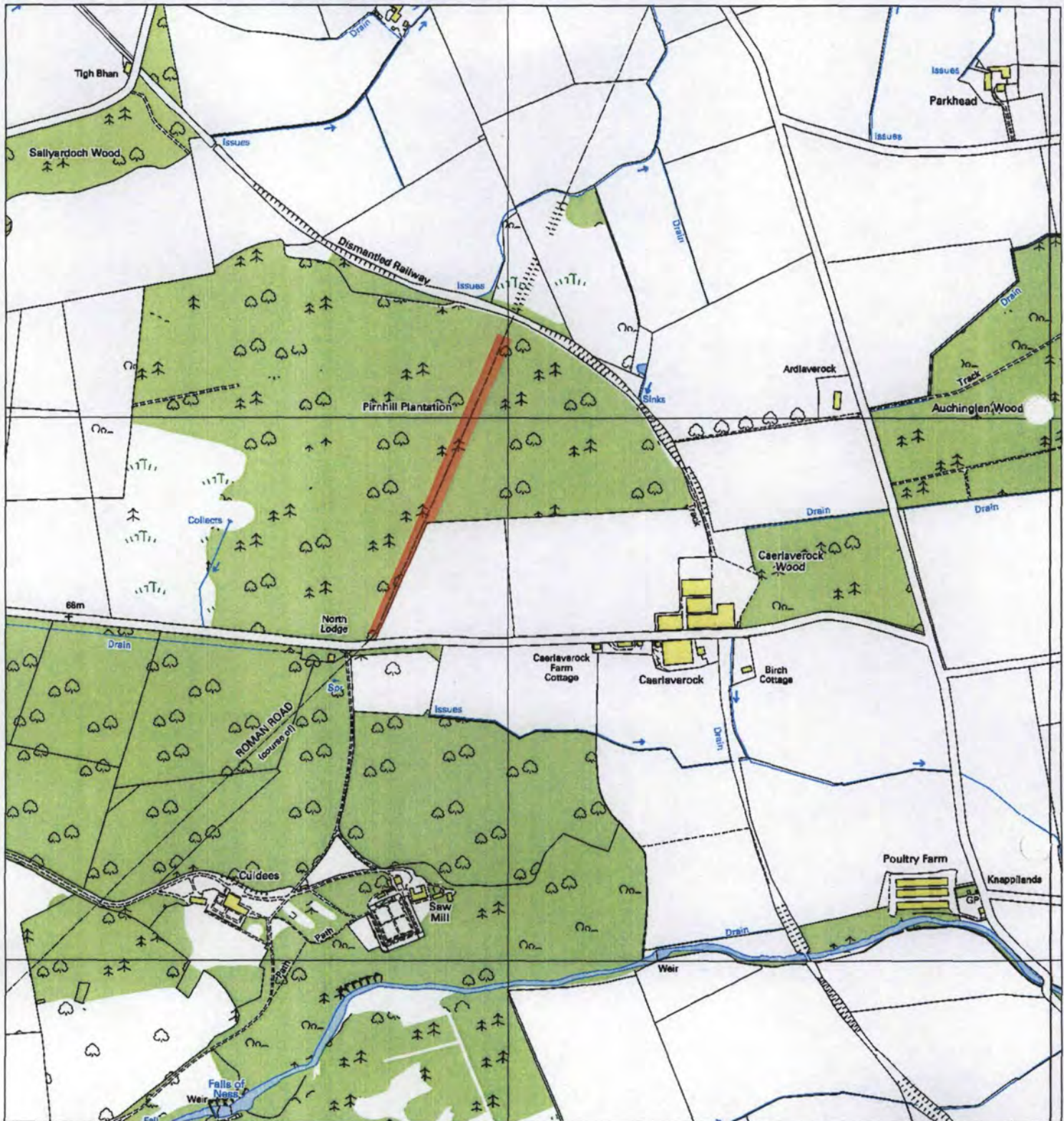


Chief Inspector

REGISTERS OF SCOTLAND
GENERAL REGISTER OF SASINES
COUNTY OF PERTH
YEAR 2006
YEARLY RUNNING NUMBER 3629
PRESENTED AND RECORDED ON 07 DEC 2006

This is the plan referred to in the entry in the Schedule affecting
Caerlaverock, Roman road 450m NW of

dated: 28/11/05 and is signed as relative thereto.



Index No: 11365

Caerlaverock, Roman road 450m NW of

Muthill Parish



Representation of the
Scheduled Area




Mapsheet(s):
NN81NE

Scale: 1:10,000

0 50 100 200 300 400 500
Metres

This map is reproduced from Ordnance Survey material with the permission of Ordnance Survey on behalf of the Controller of Her Majesty's Stationery Office © Crown copyright. Unauthorised reproduction infringes Crown copyright and may lead to prosecution or civil proceedings. Historic Scotland Licence No. 100017509 [2004].



Am
THE ANCIENT MONUMENTS AND
ARCHAEOLOGICAL AREAS ACT 1979

Entry in the Schedule of Monuments

SA2558201001

2005

Re: The Monument known as
Caerlaverock, Roman road 450m NW of

in the Parish of Muthill and
County of Perth

Search Sheet No: 61047

Historic Scotland
Longmore House
Salisbury Place
Edinburgh