



THE ANCIENT MONUMENTS AND ARCHAEOLOGICAL AREAS ACT 1979
ENTRY IN THE SCHEDULE OF MONUMENTS

11319

The monument known as Rattray Line, pill box at Seatown, comprises the remains of a well-preserved pill box situated behind a dune system stretching from Rattray Head South. The pill box is part of a larger defensive anti-tank stop line of 14 intervisible pill boxes and associated defences built during World War II to protect against landings on the beach south of Rattray Head and against attacks on Rattray (Crimond) Airfield. Only the pill boxes now remain. The area to be scheduled is limited to the pillbox itself and an area 2m across around the outer surface of the walls. It is circular, with a diameter of 9m. The monument, which lies in the Parish of Crimond and the County of Aberdeen as shown outlined in red on the Plan annexed and executed as relative hereto

 hereby included in the Schedule of Monuments appearing to the Scottish Ministers to be of national importance compiled and maintained by them under section 1(1) of the Ancient Monuments and Archaeological Areas Act 1979.

Subscribed by Malcolm Cooper, Chief Inspector with Historic Scotland, being an officer of the Scottish Ministers at Edinburgh on the *9* day of *may* Two thousand and five, before this witness Dagmar McWilliam, of Longmore House, Salisbury Place, Edinburgh.

 Chief Inspector

MFA02995

ABN 0 5 . . . 1 6 3

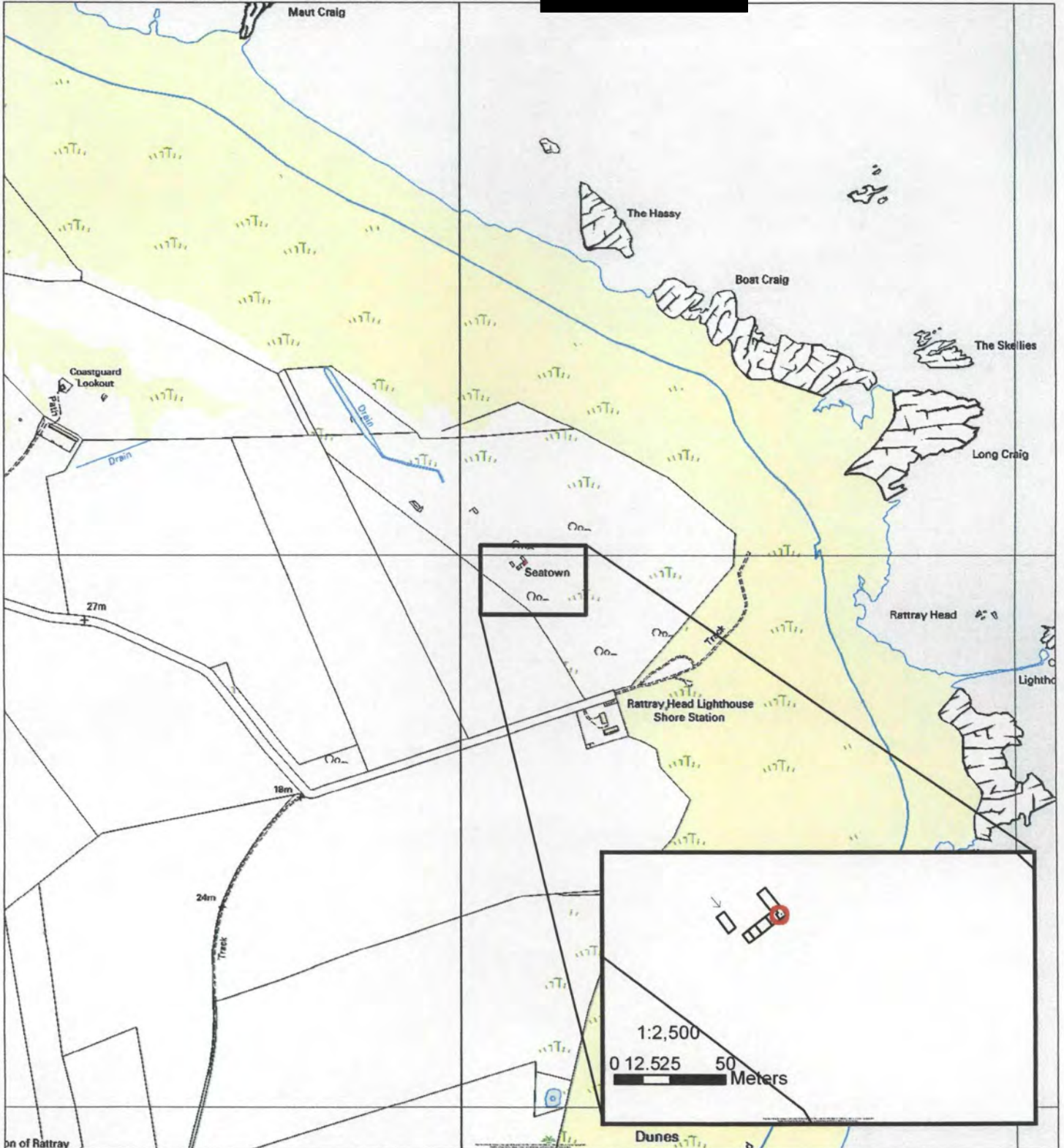

REGISTERS OF SCOTLAND
GENERAL REGISTER OF SASINES
COUNTY OF ABERDEEN
FICHE *163* FRAME *34*
PRESENTED AND RECORDED ON

06 JUL 2005

34

This is the plan referred to in the entry in the Schedule
Ratray Line, pill box at Seatown

dated: 9/5/05 and is signed as relative thereto.



Index No: 11319

Ratray Line, pill box at Seatown

Crimond Parish

Scheduled Area



Mapsheet(s):
NK15Nw

Scale: 1:10,000

0 50 100 200 300 400 500 Metres

This map is reproduced from Ordnance Survey material with the permission of Ordnance Survey on behalf of the Controller of Her Majesty's Stationery Office © Crown copyright. Unauthorised reproduction infringes Crown copyright and may lead to prosecution or civil proceedings. Historic Scotland Licence No. 100017509 [2004].

106577

06 JUL 2005
YEARLY RUNNING No.
3118

ABN

THE ANCIENT MONUMENTS AND
ARCHAEOLOGICAL AREAS ACT 1979

Entry in the Schedule of Monuments

~~43~~ 39

S50175544712

2005

Re: The Monument known as
Rattray Line, pill box at Seatown

in the Parish of Crimond and
County of Aberdeen

Search Sheet No: 106577

Historic Scotland
Longmore House
Salisbury Place
Edinburgh