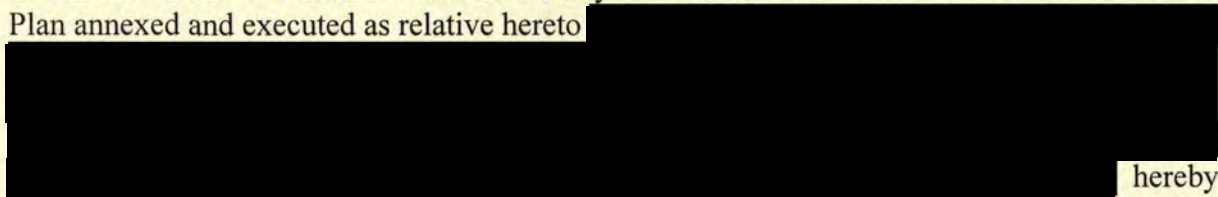



THE ANCIENT MONUMENTS AND ARCHAEOLOGICAL AREAS ACT 1979
ENTRY IN THE SCHEDULE OF MONUMENTS

11318

The monument known as Rattray Line, pill box 460m WNW of Seatown, comprises a well-preserved pill box situated behind a dune system stretching from Rattray Head to the south. The pill box is part of a larger defensive anti-tank stop line of 14 intervisible pill boxes and associated defences built during World War II to protect against landings on the beach south of Rattray Head. Only the pill boxes now remain. The area to be scheduled is limited to the pillbox itself and a zone of 2m around the outer surface of the walls. The monument, which lies in the Parish of Crimond and the County of Aberdeen as shown outlined in red on the Plan annexed and executed as relative hereto

 hereby included in the Schedule of Monuments appearing to the Scottish Ministers to be of national importance compiled and maintained by them under section 1(1) of the Ancient Monuments and Archaeological Areas Act 1979.

Subscribed by Malcolm Cooper, Chief Inspector with Historic Scotland, being an officer of the Scottish Ministers at Edinburgh on the 9 day of May Two thousand and five, before this witness Dagmar McWilliam, of Longmore House, Salisbury Place, Edinburgh.

 Chief Inspector

MFA02995

u
REGISTERS OF SCOTLAND
GENERAL REGISTER OF SASINES
COUNTY OF ABERDEEN
FICHE 163 FRAME 32
PRESENTED AND RECORDED ON

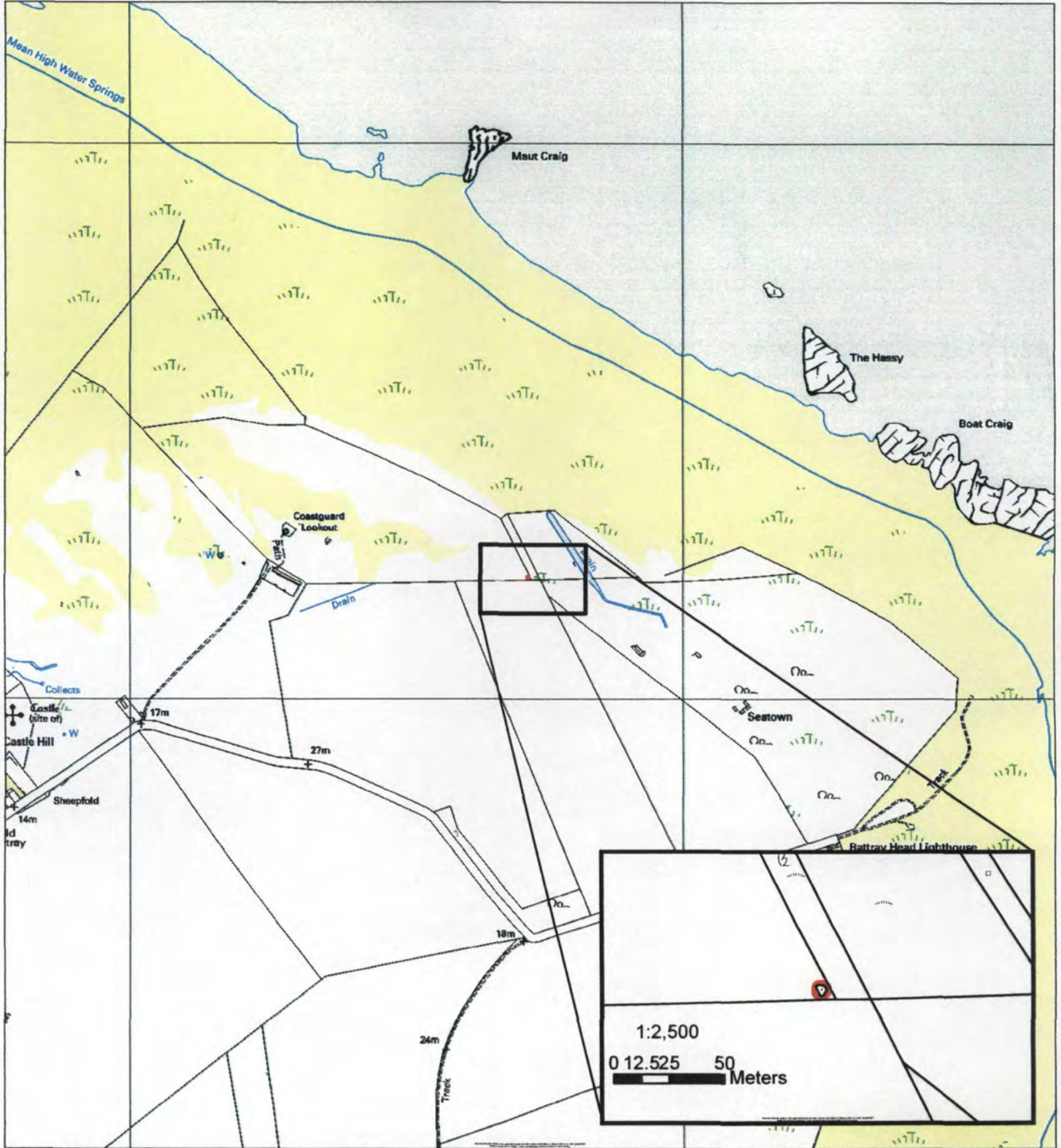
06 JUL 2005

ABN 0 5 . . . 1 6 3

32

This is the plan referred to in the entry in the Schedule
Ratray Line, pill box 460m WNW of Seatown

dated: 9/5/10 and is signed as relative thereto



Index No: 11318

Ratray Line, pill box 460m WNW
of Seatown


Crimond Parish

Scheduled Area



Mapsheet(s):
NK05NE

Scale: 1:10,000



This map is reproduced from Ordnance Survey material
with the permission of Ordnance Survey on behalf of the
Controller of Her Majesty's Stationery Office © Crown
copyright. Unauthorised reproduction infringes Crown
copyright and may lead to prosecution or civil proceedings.
Historic Scotland Licence No. 100017509 [2004].

106577

06 JUL 2005
YEARLY RUNNING No.
3117

ABN

THE ANCIENT MONUMENTS AND
ARCHAEOLOGICAL AREAS ACT 1979

Entry in the Schedule of Monuments

S50175544711

~~42~~

38

2005

Re: The Monument known as
Rattray Line, pill box 460m WNW of
Seatown

in the Parish of Crimond and
County of Aberdeen

Search Sheet No: 106577

Historic Scotland
Longmore House
Salisbury Place
Edinburgh

MFA02895