
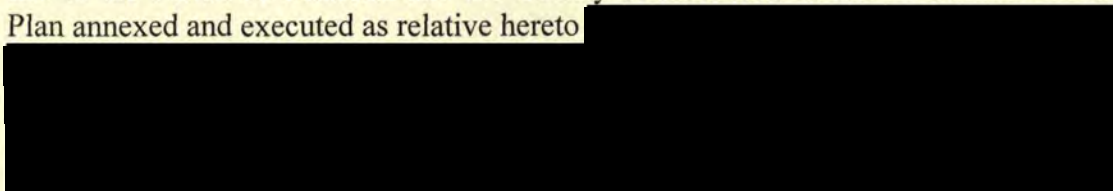



THE ANCIENT MONUMENTS AND ARCHAEOLOGICAL AREAS ACT 1979
ENTRY IN THE SCHEDULE OF MONUMENTS

11316

The monument known as Rattray Line, pill box 675m NE of Old Rattray, comprises a well-preserved pill box situated behind a dune system stretching from Rattray Head to the south. The pill box is part of a larger defensive anti-tank stop line of 14 intervisible pill boxes and associated defences built during World War II to protect against landings on the beach south of Rattray Head. Only the pill boxes now remain. The area to be scheduled is limited to the pillbox itself and a zone of 2m around the outer surface of the walls. The monument, which lies in the Parish of Crimond and the County of Aberdeen as shown outlined in red on the Plan annexed and executed as relative hereto 

 hereby included in the Schedule of Monuments appearing to the Scottish Ministers to be of national importance compiled and maintained by them under section 1(1) of the Ancient Monuments and Archaeological Areas Act 1979.

Subscribed by Malcolm Cooper, Chief Inspector with Historic Scotland, being an officer of the Scottish Ministers at Edinburgh on the *a* day of *may* Two thousand and five, before this witness Dagmar McWilliam, of Longmore House, Salisbury Place, Edinburgh.

 Chief Inspector

MFA02995

ABN 0 5 . . . 1 6 3

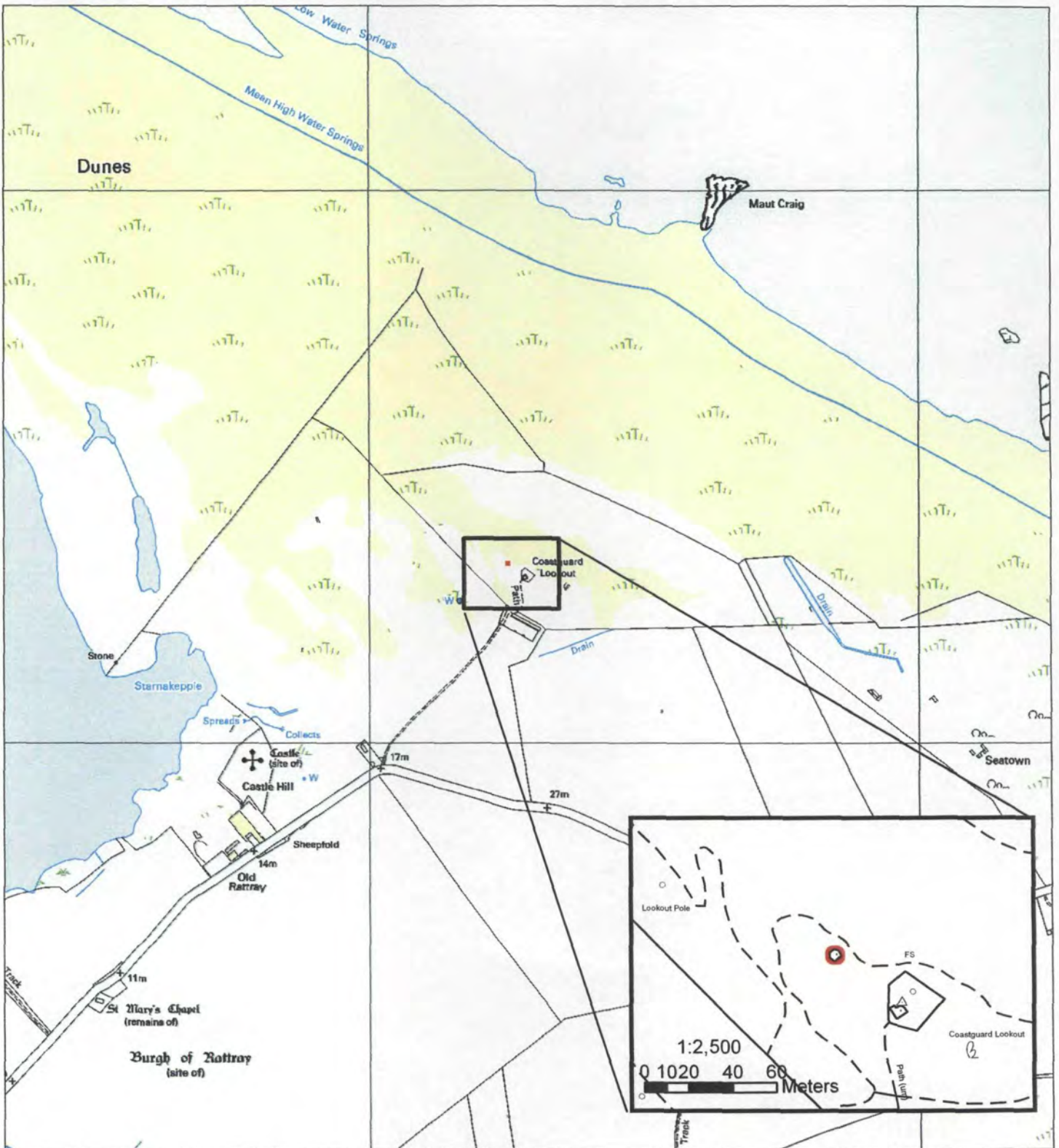
J
REGISTERS OF SCOTLAND
GENERAL REGISTER OF SASINES
COUNTY OF ABERDEEN
FICHE *163* FRAME *28*
PRESENTED AND RECORDED ON

06 JUL 2005

28

This is the plan referred to in the entry in the Schedule
Rattray Line, pill box 675m NE of Old Rattray

dated: 2/5/08 and is signed as relative thereto.



Index No: 11316

Rattray Line, pill box 675m NE of
Old Rattray

Crimond Parish

Scheduled Area

N



Mapsheet(s):
NK05NE

Scale: 1:10,000

0 50 100 200 300 400 500 Metres

This map is reproduced from Ordnance Survey material with the permission of Ordnance Survey on behalf of the Controller of Her Majesty's Stationery Office © Crown copyright. Unauthorised reproduction infringes Crown copyright and may lead to prosecution or civil proceedings. Historic Scotland Licence No. 100017509 [2004].

106577

06 JUL 2005
YEARLY RUNNING No.
3115

ABN

THE ANCIENT MONUMENTS AND
ARCHAEOLOGICAL AREAS ACT 1979

Entry in the Schedule of Monuments

~~40~~ 36

S50175544709

2005

Re: The Monument known as
Rattray Line, pill box 675m NE of
Old Rattray

in the Parish of Crimond and
County of Aberdeen

Search Sheet No: 106577

Historic Scotland
Longmore House
Salisbury Place
Edinburgh

MFA02895