





THE ANCIENT MONUMENTS AND ARCHAEOLOGICAL AREAS ACT 1979 11315
ENTRY IN THE SCHEDULE OF MONUMENTS

The monument known as Rattray Line, pill box 80m E of Annachie Bridge comprises the remains of a well-preserved pill box situated behind the dune system stretching from the Rattray Head lighthouse shore station to the south. The pill box is part of a larger defensive anti-tank stop line of 14 intervisible pill boxes and associated defences erected during World War II to protect against landings on the beach south of Rattray Head. The pill boxes are situated on the slope of an escarpment overlooking an area of flat land behind the rear slope of the dune system. This pill box is the most southerly in the line and is on the S bank of the Annachie burn and also protects the Annachie Bridge. The area to be scheduled is limited to the pill box and a small zone around the outer surface of the walls. The area is circular with a diameter of 9m as shown in red on the attached map. The monument, which lies in the Parish of St Fergus and the County of Aberdeen as shown in red on the Plan annexed and executed as relative hereto 

 is hereby included in the Schedule of Monuments appearing to the Scottish Ministers to be of national importance compiled and maintained by them under section 1(1) of the Ancient Monuments and Archaeological Areas Act 1979.

Subscribed by Malcolm Cooper, Chief Inspector with Historic Scotland, being an officer of the Scottish Ministers at Edinburgh on the 18 day of *seven* Two thousand and ten, before this witness Mairi H Davies, of Longmore House, Salisbury Place, Edinburgh.

 Witness

 Chief Inspector

LD012426.Sch

REGISTERS OF SCOTLAND
GENERAL REGISTER OF SASINES
COUNTY OF ABERDEEN
YEAR 2010
YEARLY RUNNING NUMBER 602
PRESENTED AND RECORDED ON 05 MAR 2010

This is the plan referred to in the entry in the Schedule affecting:
Ratray Line, pill box 80m E of Annachie Bridge

dated: 18 / 1 / 10 and is signed as relative thereto.



Index No: 11315

Ratray Line, pill box 80m E of
Annachie Bridge

St Fergus Parish

Scheduled Area



N



Mapsheet(s):
NK15SW

Scale: 1:1,250

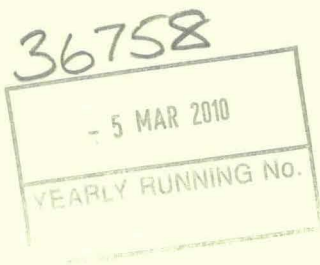
0 10 20 30 40 50

Metres

This map is reproduced from Ordnance Survey material with the permission of Ordnance Survey on behalf of the Controller of Her Majesty's Stationery Office © Crown copyright. Unauthorised reproduction infringes Crown copyright and may lead to prosecution or civil proceedings. Historic Scotland Licence No. 100017509 [2009].

ABN

THE ANCIENT MONUMENTS AND
ARCHAEOLOGICAL AREAS ACT 1979



Entry in the Schedule of Monuments

SE0111961001

2010

Re: The Monument known as
Ratray Line, pill box 80m E of Annachie
Bridge

in the Parish of St Fergus and
County of Aberdeen

Search Sheet No: 36758

Historic Scotland
Longmore House
Salisbury Place
Edinburgh