


THE ANCIENT MONUMENTS AND ARCHAEOLOGICAL AREAS ACT 1979
ENTRY IN THE SCHEDULE OF MONUMENTS

11314

The monument known as Rattray Line, pill box 960m NNW of Annachie Bridge, comprises the remains of a well-preserved pill box situated behind the dune system stretching from the Rattray Head lighthouse shore station to the south. The pill box is part of a larger defensive anti-tank stop line of 14 intervisible pill boxes and associated defences erected during World War II to protect against landings on the beach south of Rattray Head. The area to be scheduled is limited to the pillbox and a small zone around the outer surface of the walls. The area is circular with a diameter of 9m. The monument, which lies in the Parish of St Fergus and the County of Aberdeen as shown outlined in red on the Plan annexed and executed as relative hereto



hereby included in the Schedule of Monuments appearing to the Scottish Ministers to be of national importance compiled and maintained by them under section 1(1) of the Ancient Monuments and Archaeological Areas Act 1979.

Subscribed by Malcolm Cooper, Chief Inspector with Historic Scotland, being an officer of the Scottish Ministers at Edinburgh on the 21 day of March) Two thousand and seven, before this witness Victoria Ball, of Longmore House, Salisbury Place, Edinburgh.



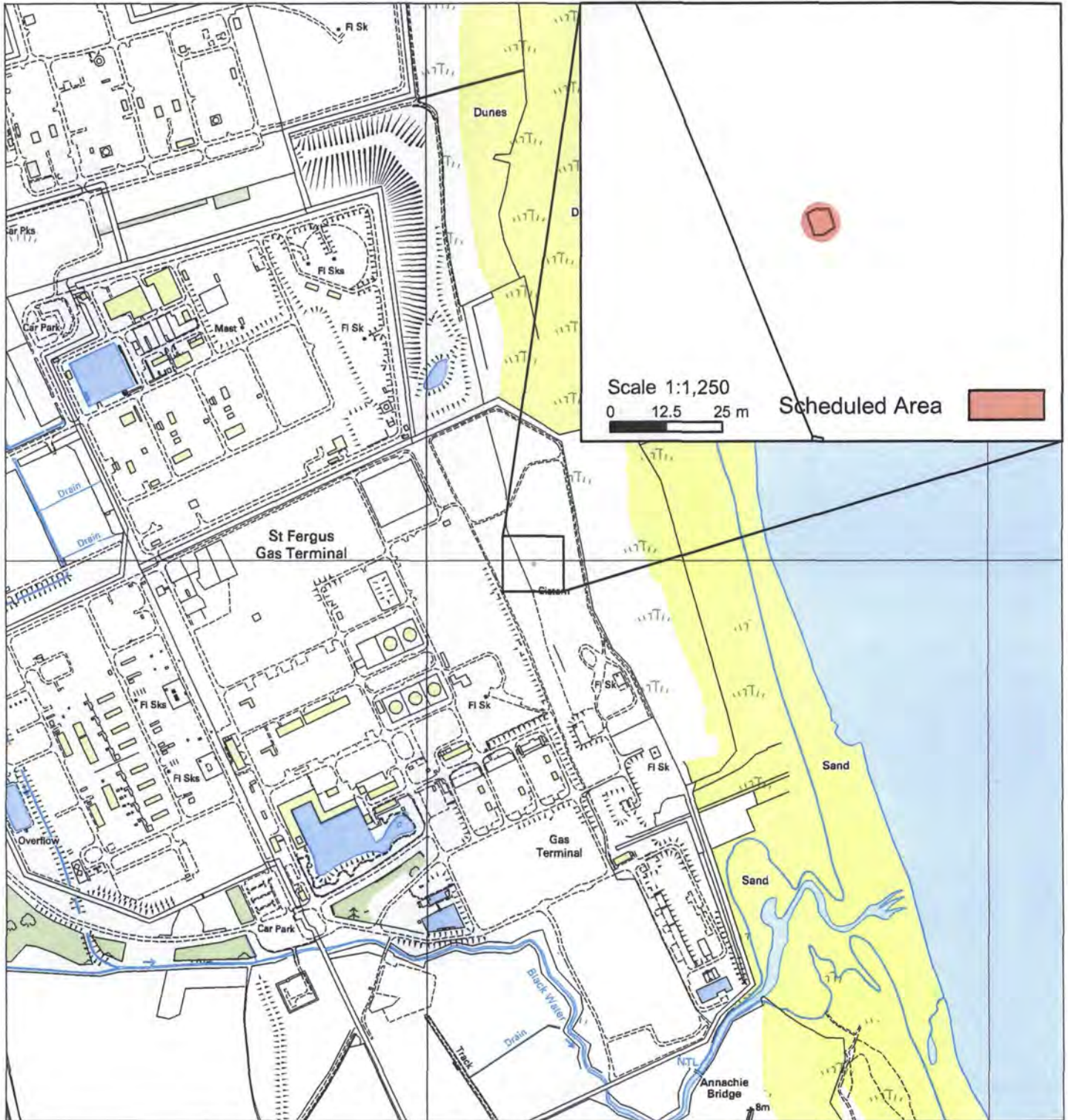
Chief Inspector

MFA02796

REGISTERS OF SCOTLAND
GENERAL REGISTER OF SASINES
COUNTY OF ABERDEEN
YEAR 2007
YEARLY RUNNING NUMBER 1869
PRESENTED AND RECORDED ON 03 MAY 2007

This is the plan referred to in the entry in the Schedule affecting:
Ratray Line, pill box 960m NNW of Annachie Bridge

dated: 2/3/07 and is signed as relative thereto.



Index No: 11314
Ratray Line, pill box 960m NNW
of Annachie Bridge
St Fergus Parish



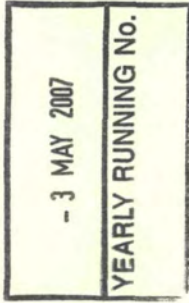
Representation of the
Scheduled Area

N
↑
Mapsheet(s):
NK15SW

Scale: 1:10,000

0 50 100 200 300 400 500 Metres

This map is reproduced from Ordnance Survey material with the permission of Ordnance Survey on behalf of the Controller of Her Majesty's Stationery Office © Crown copyright. Unauthorised reproduction infringes Crown copyright and may lead to prosecution or civil proceedings. Historic Scotland Licence No. 100017509 [2006].



ABN

THE ANCIENT MONUMENTS AND
ARCHAEOLOGICAL AREAS ACT 1979

3/8
36

Entry in the Schedule of Monuments

2007

Re: The Monument known as
Ratray Line, pill box 960m NNW of
Annachie Bridge

in the Parish of St Fergus and
County of Aberdeen

Search Sheet No: 36758

580182268338

Historic Scotland
Longmore House
Salisbury Place
Edinburgh

MFA02696