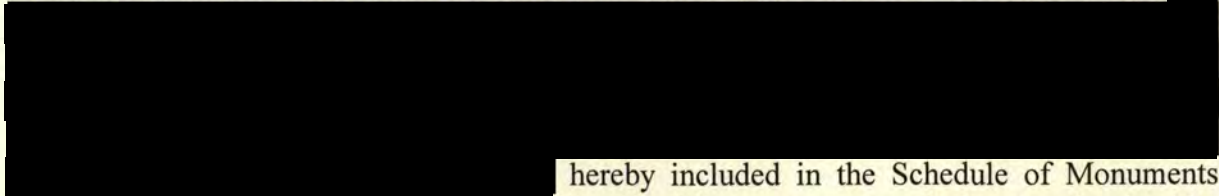



THE ANCIENT MONUMENTS AND ARCHAEOLOGICAL AREAS ACT 1979  
ENTRY IN THE SCHEDULE OF MONUMENTS

11309

The monument known as Rattray Line, pill box 650m E of Rattray House, comprises the remains of a well-preserved pill box situated behind a dune system stretching from the Rattray Head lighthouse shore station to the south, part of a larger defensive anti-tank stop line of 14 intervisible pill boxes and associated defences erected during World War II to protect against landings on the beach south of Rattray Head. The area to be scheduled is limited to the pillbox and a small zone around the outer surface of the walls. It is circular, with a diameter of 9m. The monument, which lies in the Parish of Crimond and the County of Aberdeen as shown outlined in red on the Plan annexed and executed as relative hereto


 hereby included in the Schedule of Monuments appearing to the Scottish Ministers to be of national importance compiled and maintained by them under section 1(1) of the Ancient Monuments and Archaeological Areas Act 1979.

Subscribed by Malcolm Cooper, Chief Inspector with Historic Scotland, being an officer of the Scottish Ministers at Edinburgh on the 9 day of MAY  
Two thousand and five, before this witness Dagmar McWilliam, of Longmore House, Salisbury Place, Edinburgh.

 Chief Inspector

MFA02995

ABN 0 5 . . . 163


  
REGISTERS OF SCOTLAND  
GENERAL REGISTER OF SASINES  
COUNTY OF ABERDEEN  
FICHE 163 FRAME 22  
PRESENTED AND RECORDED ON

06 JUL 2005

22

This is the plan referred to in the entry in the Schedule of the Rattray Line, pill box 650m E of Rattray House

dated: 9/5/05 and is signed as relative thereto.



Index No: 11309

Rattray Line, pill box 650m E of Rattray House

Crimond Parish

Scheduled Area



Mapsheet(s):  
NK05NE

Scale: 1:10,000

0 50 100 200 300 400 500 Metres

This map is reproduced from Ordnance Survey material with the permission of Ordnance Survey on behalf of the Controller of Her Majesty's Stationery Office © Crown copyright. Unauthorised reproduction infringes Crown copyright and may lead to prosecution or civil proceedings. Historic Scotland Licence No. 100017509 [2004].

106577

06 JUL 2005
YEARLY RUNNING No. 3112

ABN

THE ANCIENT MONUMENTS AND  
ARCHAEOLOGICAL AREAS ACT 1979

Entry in the Schedule of Monuments

~~37~~ 33

950175544706

2005

Re: The Monument known as  
Rattray Line, pill box 650m E of  
Rattray House

in the Parish of Crimond and  
County of Aberdeen

Search Sheet No: 106577

Historic Scotland  
Longmore House  
Salisbury Place  
Edinburgh

MFA02895