

THE ANCIENT MONUMENTS AND ARCHAEOLOGICAL AREAS ACT 1979
ENTRY IN THE SCHEDULE OF MONUMENTS

11308

The monument known as Rattray Line, pill box 780m ENE of Middleton of Rattray, comprises the remains of a well-preserved pill box situated behind a dune system stretching from the Rattray Head lighthouse shore station to the south, part of a larger defensive anti-tank stop line of 14 intervisible pill boxes and associated defences erected during World War II to protect against landings on the beach south of Rattray Head. The area to be scheduled is limited to the pillbox and a small zone around the outer surface of the walls. It is circular, with a diameter of 9m. The monument, which lies in the Parish of Crimond and the County of Aberdeen as shown outlined in red on the Plan annexed and executed as relative hereto



hereby included in the Schedule of Monuments appearing to the Scottish Ministers to be of national importance compiled and maintained by them under section 1(1) of the Ancient Monuments and Archaeological Areas Act 1979.

Subscribed by Malcolm Cooper, Chief Inspector with Historic Scotland, being an officer of the Scottish Ministers at Edinburgh on the 9 day of May
Two thousand and five, before this witness Dagmar McWilliam, of Longmore House, Salisbury Place, Edinburgh.



Chief Inspector

MFA02995

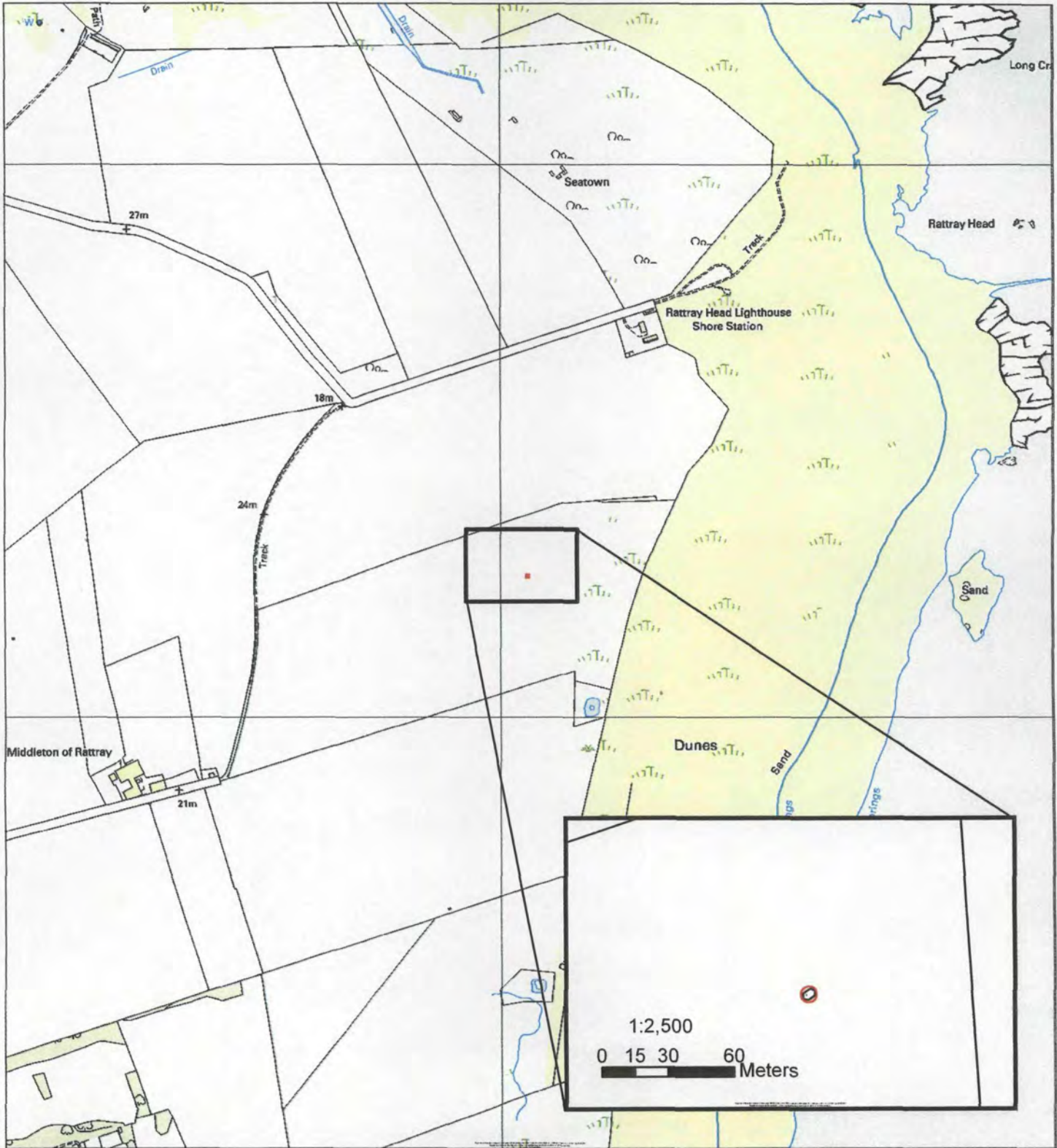
ABN 0 5 . . . 1 6 3

REGISTERS OF SCOTLAND
GENERAL REGISTER OF SASINES
COUNTY OF ABERDEEN
FICHE 163 FRAME 20
PRESENTED AND RECORDED ON


0 6 . . . 2005


20

This is the plan referred to in the entry in the Schedule
 Rattray Line, pill box 780m ENE of Middleton of Rattray
 dated: 9/1/105 and is signed as relative thereto.




Index No: 11308
 Rattray Line, pill box 780m ENE of
 Middleton of Rattray
 Crimond Parish
 Scheduled Area

N

 Mapsheet(s):
 NK15NW

Scale: 1:10,000

 0 50 100 200 300 400 500 Metres
 This map is reproduced from Ordnance Survey material
 with the permission of Ordnance Survey on behalf of the
 Controller of Her Majesty's Stationery Office © Crown
 copyright. Unauthorised reproduction infringes Crown
 copyright and may lead to prosecution or civil proceedings.
 Historic Scotland Licence No. 100017509 [2004].

106577



ABN

THE ANCIENT MONUMENTS AND
ARCHAEOLOGICAL AREAS ACT 1979

Entry in the Schedule of Monuments

~~30~~ 32 S50175544705

2005

Re: The Monument known as
Rattray Line, pill box 780m ENE of
Middleton of Rattray

in the Parish of Crimond and
County of Aberdeen

Search Sheet No: 106577

Historic Scotland
Longmore House
Salisbury Place
Edinburgh

MFA02895