

THE ANCIENT MONUMENTS AND
ARCHAEOLOGICAL AREAS ACT 1979

Entry in the Schedule of Monuments

S40506679801

2004


Re: The Monument known as
Castle Point, promontory fort 250m NNE of
Westerwards Croft

in the Parish of Fordyce and
County of Banff

Search Sheet No: 6

Historic Scotland
Longmore House
Salisbury Place
Edinburgh

MFA05493.014



THE ANCIENT MONUMENTS AND ARCHAEOLOGICAL AREAS ACT 1979
ENTRY IN THE SCHEDULE OF MONUMENTS


11111

The monument known as Castle Point, promontory fort 250m NNE of Westerwards Croft, comprises the remains of a fort of prehistoric date, occupying a rocky promontory. The area to be scheduled is irregular and measures about 70m from its easternmost to its westernmost, and about 90m from its northernmost point to its southernmost, to include the remains described and an area around and between them, in which related material is likely to survive. The monument, which lies in the Parish of Fordyce and the County of Banff as shown outlined in red on the Plan annexed and executed as relative hereto and which forms part of




hereby included in the Schedule of Monuments appearing to the Scottish Ministers to be of national importance compiled and maintained by them under section 1(1) of the Ancient Monuments and Archaeological Areas Act 1979.

Subscribed by Sheenagh Adams, Director of Heritage Policy with Historic Scotland, being an officer of the Scottish Ministers at Edinburgh on the 9th day of February Two thousand and four, before this witness Lesley Macdonald, of Longmore House, Salisbury Place, Edinburgh.



Director of Heritage Policy


Register on behalf of the Scottish Ministers in the Register of the County of Banff.



An Officer of the Scottish Ministers

MFA05593.014

REGISTERS OF SCOTLAND
GENERAL REGISTER OF SASINES
COUNTY OF BANFF
FICHE 29 FRAME 12
PRESENTED AND RECORDED ON



12 MAR 2004

BNF 0 4 2 9

12

