

36

37 IN

THE ANCIENT MONUMENTS AND
ARCHAEOLOGICAL AREAS ACT 1979

143

12 MAR 2004
YEARLY RUNNING No. 1176

Entry in the Schedule of Monuments

S41506692001

2004

Re: The Monument known as
Church Cave, place of worship, Rona

in the Parish of Portree and
County of Inverness


Search Sheet No: 38755

Historic Scotland
Longmore House
Salisbury Place
Edinburgh

THE ANCIENT MONUMENTS AND ARCHAEOLOGICAL AREAS ACT 1979
ENTRY IN THE SCHEDULE OF MONUMENTS


11060

The monument known as Church Cave, place of worship, Rona, comprises a post-medieval church built into a large natural cave on the east coast of the small island of Rona, off Skye. The area to be scheduled is irregular with maximum dimensions of 45m NW-SE and 57m transversely. This area includes the interior features of the cave and an area around them within which associated remains may be expected to survive. The monument, which lies in the Parish of Portree and the County of Inverness as shown outlined in red on the Plan annexed and executed as relative hereto



is hereby included in the Schedule of Monuments appearing to the Scottish Ministers to be of national importance compiled and maintained by them under section 1(1) of the Ancient Monuments and Archaeological Areas Act 1979.

Subscribed by Sheenagh Adams, Director of Heritage Policy with Historic Scotland, being an officer of the Scottish Ministers at Edinburgh on the 2nd day of February Two thousand and four, before this witness Lesley Macdonald, of Longmore House, Salisbury Place, Edinburgh.




Director of Heritage Policy

Register on behalf of the Scottish Ministers in the Register of the County of Inverness.



An Officer of the Scottish Ministers



MFA04593.014

REGISTER OF SCOTLAND
GENERAL REGISTER OF SASSES
COUNTY OF INVERNESS
FICHE 58 FRAME 21
PRESENTED AND RECORDED ON

12 MAR 2004

04 INV 58

21

This is the plan referred to in the entry in the Schedule affecting Church Cave, place of worship, Rona, dated: and is signed as relative thereto.



Church Cave, place of worship, Rona

Portree Parish



Scheduled Area

N



MapSheet: NG65NW

Scale 1:10,000

100 0 100 200 300 400 500 Meters

This map is reproduced from the OS map by Historic Scotland with the permission of The Controller of Her Majesty's Stationery Office, © Crown copyright. Unauthorised reproduction infringes Crown Copyright and may lead to prosecution or civil proceedings. Licence No. GD 03135G0014.