

14 Bnf
THE ANCIENT MONUMENTS AND
ARCHAEOLOGICAL AREAS ACT 1979

Entry in the Schedule of Monuments

S40506685401

2004


Re: The Monument known as
Foulford Bridge, cairn 400m W of

in the Parish of Rathven and
County of Banff

Search Sheet No: 6

Historic Scotland
Longmore House
Salisbury Place
Edinburgh

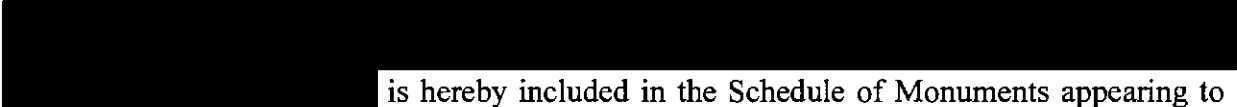
MFA05493.014



THE ANCIENT MONUMENTS AND ARCHAEOLOGICAL AREAS ACT 1979
ENTRY IN THE SCHEDULE OF MONUMENTS

11041

The monument known as Foulford Bridge, cairns 400m W of, comprises the remains of two round burial mounds of Bronze Age date (c2000 BC), measuring 9m across. The area to be scheduled measures 40m WNW-ESE by 30m transversely, to include the mounds and an area between and around them in which burials and remains associated with their use are likely to survive. The monument, which lies in the Parish of Rathven and the County of Banff as shown outlined in red on the Plan annexed and executed as relative hereto and which forms

 is hereby included in the Schedule of Monuments appearing to the Scottish Ministers to be of national importance compiled and maintained by them under section 1(1) of the Ancient Monuments and Archaeological Areas Act 1979.

Subscribed by Sheenagh Adams, Director of Heritage Policy with Historic Scotland, being an officer of the Scottish Ministers at Edinburgh on the 9th day of February Two thousand and four, before this witness Lesley Macdonald, of Longmore House, Salisbury Place, Edinburgh.

 Director of Heritage Policy

Register on behalf of the Scottish Ministers in the Register of the County of Banff.


An Officer of the Scottish Ministers

MFA05593.014

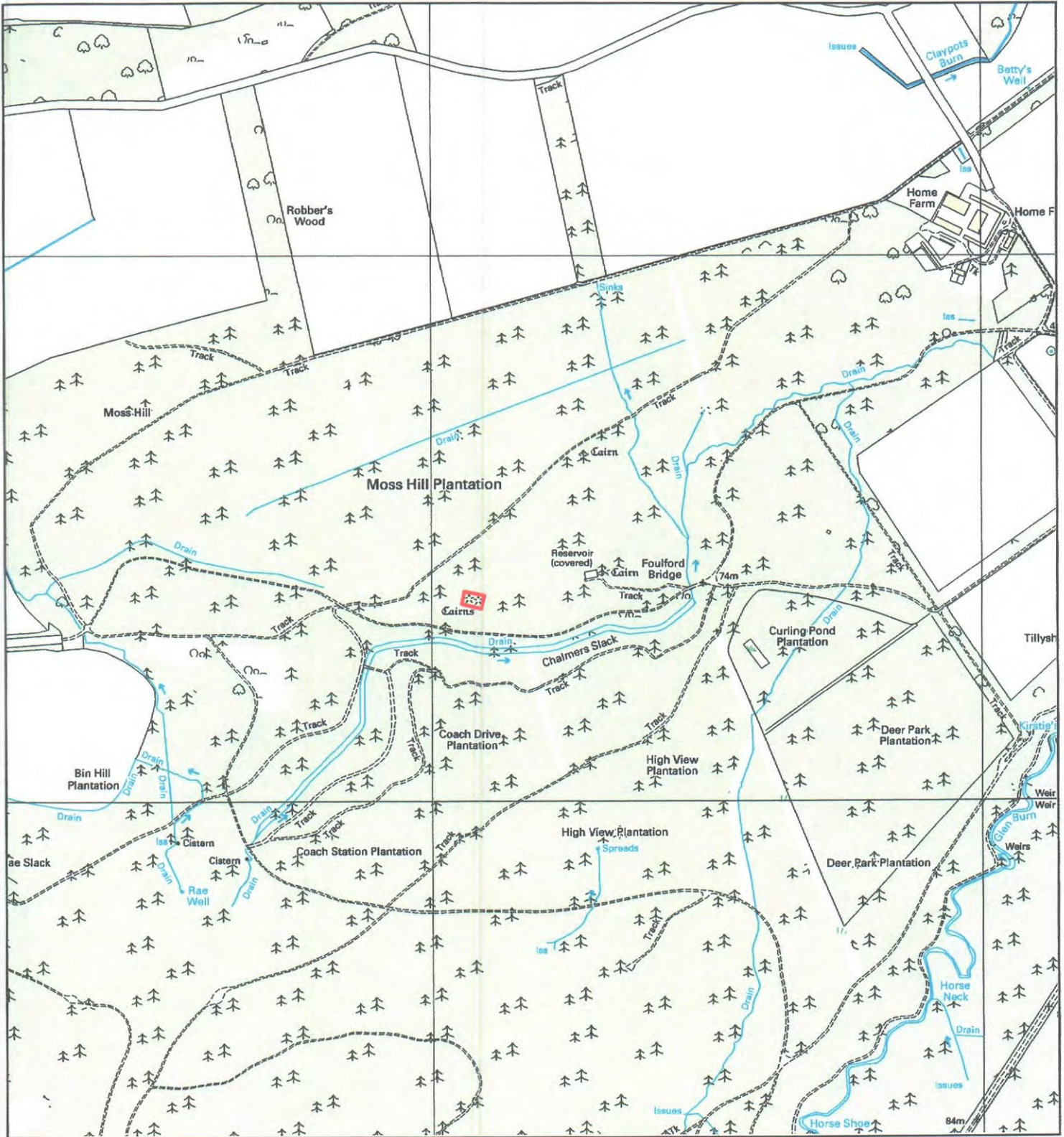
BNF 0 4 2 9

REGISTERS OF SCOTLAND *W*
GENERAL REGISTER OF SASINES
COUNTY OF BANFF
FICHE 29 FRAME 30
PRESENTED AND RECORDED ON

1 2 MAR 2004

30

This is the plan referred to in the entry in the Schedule affecting Foulford Bridge, cairns 400m W of, dated: 9.2.04 and is signed as relative thereto.



Foulford Bridge, cairns 400m W of

Rathven Parish

Scheduled Area



MapSheet: NJ46NE

Scale 1:10,000

100 0 100 200 300 400 500 Meters

This map is reproduced from the OS map by Historic Scotland with the permission of The Controller of Her Majesty's Stationery Office, © Crown copyright. Unauthorised reproduction infringes Crown Copyright and may lead to prosecution or civil proceedings. Licence No. GD 03135G0014.