


THE ANCIENT MONUMENTS AND ARCHAEOLOGICAL AREAS ACT 1979
ENTRY IN THE SCHEDULE OF MONUMENTS


11021

The monument known as Cleaved Head, promontory fort, comprises a promontory fort of prehistoric date, visible as upstanding earthworks. Forts of this type are characteristic of the later Iron Age and Early Historic period (c. 100BC-AD700). The area to be scheduled comprises the remains described and an area around them within which related material may be expected to be found. It is irregular, covering a maximum distance of 200m from its northeasternmost to southwesternmost points with a maximum width of 87m NW-SE. The scheduled area is specifically intended to include the two caves in the cliffs at the sides of the promontory. The monument, which lies in the Parish of Gamrie and the County of Banff as shown outlined in red on the Plan annexed and executed as relative hereto



is hereby included in the Schedule of Monuments appearing to the Scottish Ministers to be of national importance compiled and maintained by them under section 1(1) of the Ancient Monuments and Archaeological Areas Act 1979.

Subscribed by Malcolm Cooper, Chief Inspector with Historic Scotland, being an officer of the Scottish Ministers at Edinburgh on the 8 day of NOVEMBER Two thousand and five, before this witness Victoria Ball, of Longmore House, Salisbury Place, Edinburgh.



Chief Inspector

MFA09795
BNF 0 6 1 9

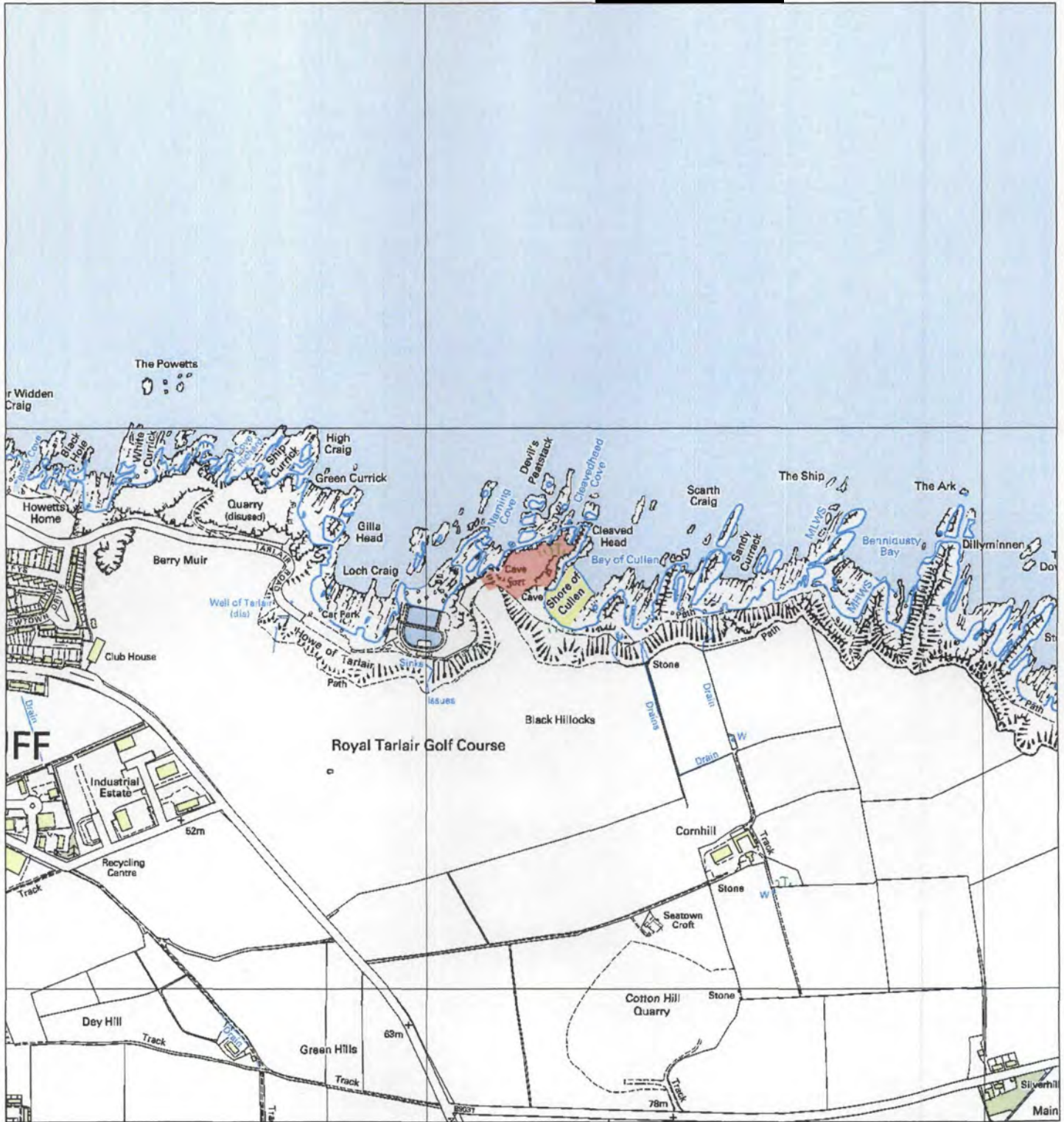
REGISTERS OF SCOTLAND
GENERAL REGISTER OF SASINES
COUNTY OF BANFF
FICHE 19 FRAME 23
PRESENTED AND RECORDED ON

2 8 FEB 2006

23

This is the plan referred to in the entry in the Schedule affe
Cleaved Head, promontory fort

dated: 8 / 11 / 05 and is signed as relative thereto.



Index No: 11021
Cleaved Head, promontory fort

Gamrie Parish




Representation of the
Scheduled Area



Mapsheet(s):
NJ76SW

Scale: 1:10,000



This map is reproduced from Ordnance Survey material with the permission of Ordnance Survey on behalf of the Controller of Her Majesty's Stationery Office © Crown copyright. Unauthorised reproduction infringes Crown copyright and may lead to prosecution or civil proceedings. Historic Scotland Licence No. 100017509 [2004].

BNF 06 19

24

267

THE ANCIENT MONUMENTS AND
ARCHAEOLOGICAL AREAS ACT 1979

RNF
4

Entry in the Schedule of Monuments

990511857901

2005

Re: The Monument known as
Cleaved Head, promontory fort

in the Parish of Gamrie and
County of Banff

Search Sheet No: 9611

Historic Scotland
Longmore House
Salisbury Place
Edinburgh

MFA09695