

THE ANCIENT MONUMENTS AND  
ARCHAEOLOGICAL AREAS ACT 1979

Entry in the Schedule of Monuments

2003

Re: The Monument known as  
Forbes Church and burial ground


in the Parish of Tullynesle and Forbes and  
County of Aberdeen

Search Sheet No:


Historic Scotland  
Longmore House  
Salisbury Place  
Edinburgh

THE ANCIENT MONUMENTS AND ARCHAEOLOGICAL AREAS ACT 1979  
ENTRY IN THE SCHEDULE OF MONUMENTS

The monument known as Forbes Church and burial ground, comprises the remains of Forbes Church, also known as the old parish church of Forbes, and its walled burial ground. The monument is situated at the mouth of Glen of Brux where it begins to open out onto the Howe of Alford. The church is a simple rectangular building measuring 11.8m E-W by 4.6m transversely. The building is roofless but stands intact to its wall heads. The area to be scheduled includes the remains of the chapel, the burial ground and the enclosing wall. The area is an octagon and is defined by the boundary wall (which is included in the scheduling) of the burial ground. The area has maximum dimensions of 34m N-S and 35m transversely. The monument, which lies in the Parish of Tullynesle and Forbes and the County of Aberdeen as shown outlined in red on the Plan annexed and executed as relative hereto

 is hereby included in the Schedule of Monuments appearing to the Scottish Ministers to be of national importance compiled and maintained by them under section 1(1) of the Ancient Monuments and Archaeological Areas Act 1979.

Subscribed by Sheenagh Adams, Director of Heritage Policy with Historic Scotland, being an officer of the Scottish Ministers at Edinburgh on the 29th day of October Two thousand and three, before this witness Lesley Macdonald, of Longmore House, Salisbury Place, Edinburgh.

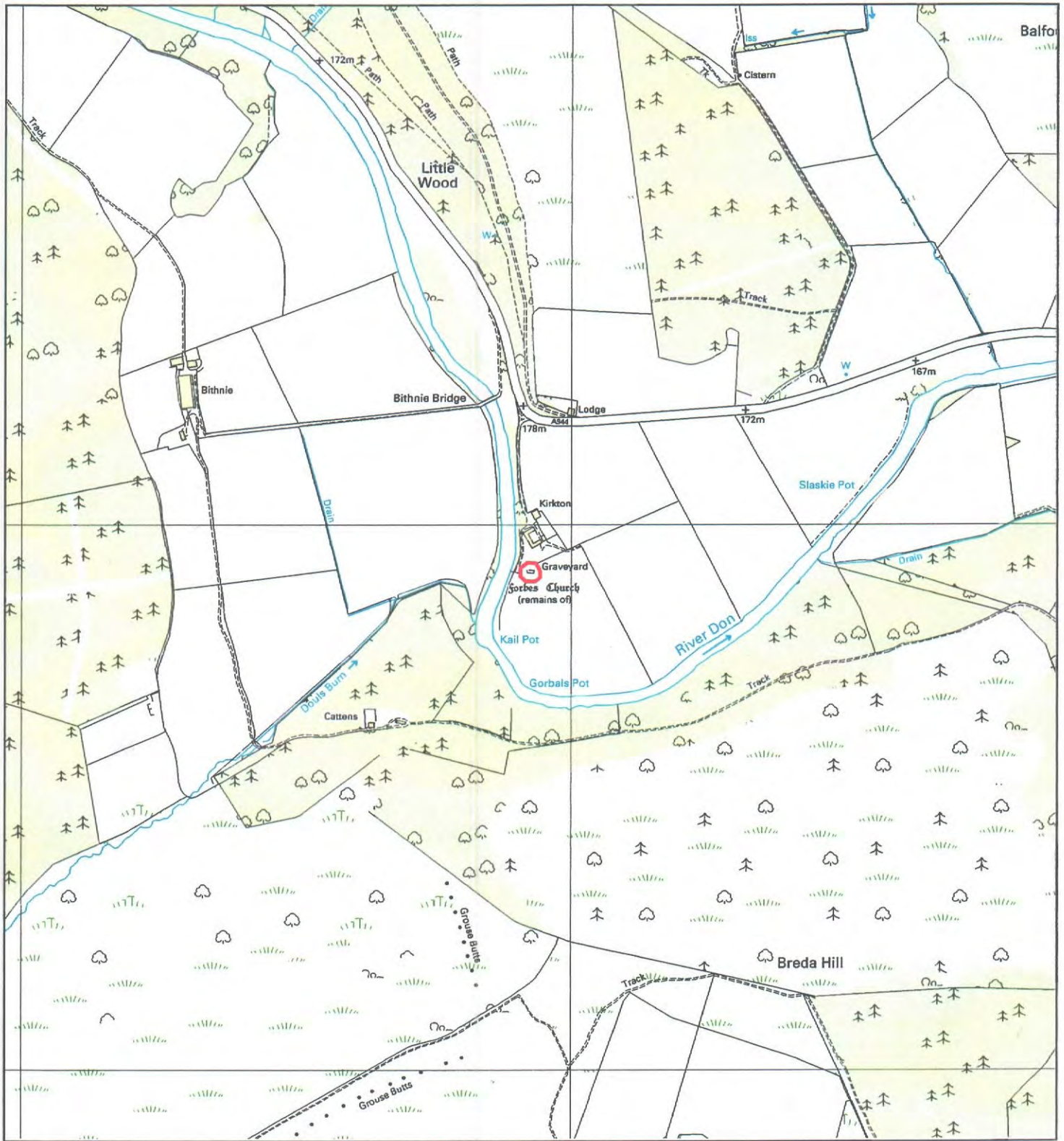


Director of Heritage Policy



An Officer of the Scottish Ministers

This is the plan referred to in the entry in the Schedule affecting Forbes Church and burial ground, dated: 29/10/03 and is signed as relative thereto.



Forbes Church and burial ground

Tullynesle and Forbes Parish



Scheduled Area



MapSheet: NJ51NW

Scale 1:10,000

100 0 100 200 300 400 500 Meters

This map is reproduced from the OS map by Historic Scotland with the permission of The Controller of Her Majesty's Stationery Office, © Crown copyright. Unauthorised reproduction infringes Crown Copyright and may lead to prosecution or civil proceedings. Licence No. GD 03135G0014.