


ABN

512



1695

THE ANCIENT MONUMENTS AND  
ARCHAEOLOGICAL AREAS ACT 1979

Entry in the Schedule of Monuments

48

~~58~~

2003

Re: The Monument known as  
Glenkindie House, enclosure 560m W of

in the Parish of Towie and  
County of Aberdeen

Search Sheet No: 1695


530194467302

Scan only

Historic Scotland  
Longmore House  
Salisbury Place  
Edinburgh

THE ANCIENT MONUMENTS AND ARCHAEOLOGICAL AREAS ACT 1979  
ENTRY IN THE SCHEDULE OF MONUMENTS

The monument known as Glenkindie House, enclosure 560m W of, comprises the remains of an enclosure situated at the SW end of a spur 560m W of Glenkindie House. It is circular and measures 33m in diameter from NE to SW, by 32m transversely within a grass-grown bank up to 4m in thickness. For the most part the bank has been eroded to little more than an outer-facing scarp up to 1.8m in height, but in places it has a faintly discernible inner scarp rising no more than 0.2m above the level of the interior. On the E, the bank is overlain by the bank of an oval plantation which otherwise lies outwith the enclosure. The area to be scheduled comprises the remains described and an area around them within which related material may survive as yet undiscovered. It is circular measuring 77m in diameter. The monument, which lies in the Parish of Towie and the County of Aberdeen as shown outlined in red on the Plan annexed



is hereby included in the Schedule of Monuments appearing to the Scottish Ministers to be of national importance compiled and maintained by them under section 1(1) of the Ancient Monuments and Archaeological Areas Act 1979.

Subscribed by Sheenagh Adams, Director of Heritage Policy with Historic Scotland, being an officer of the Scottish Ministers at Edinburgh on the 19th day of November Two thousand and three, before this witness Lesley Macdonald, of Longmore House, Salisbury Place, Edinburgh.

REGISTERS OF SCOTLAND  
GENERAL REGISTER OF SASINES  
COUNTY OF ABERDEEN  
FICHE 357 FRAME 120  
PRESENTED AND RECORDED ON 15 DEC 2003

M



Director of Heritage Policy

Register on behalf of the Scottish Ministers in the Register of the County of Aberdeen.





An Officer of the Scottish Ministers

ABN 0 3 . . . 3 8 4

This is the plan referred to in the entry in the Schedule affecting  
Glenkindie House, enclosure 560m W of,  
dated: 19 11 103 and is signed as relative thereto.



<p><b>Glenkindie House, enclosure 560m W of</b></p> <p><b>Towie Parish</b></p> <p>Scheduled Area <span style="border-bottom: 2px solid red; display: inline-block; width: 100px;"></span></p>	<p>N</p>  <p>MapSheet: NJ41SW</p>	<p>Scale 1:10,000</p>  <p>100 0 100 200 300 400 500 Meters</p> <p><small>This map is reproduced from the OS map by Historic Scotland with the permission of The Controller of Her Majesty's Stationery Office, © Crown copyright. Unauthorised reproduction infringes Crown Copyright and may lead to prosecution or civil proceedings. Licence No. GD 03135G0014.</small></p>
---	--	--