

SS 2995 600/114

24 OCT 2003
YEARLY RUNNING No.
- 6376

ABN
 (41)
 39

THE ANCIENT MONUMENTS AND
 ARCHAEOLOGICAL AREAS ACT 1979

Entry in the Schedule of Monuments

2003

Re: The Monument known as
 Montrose's Camp, earthwork

in the Parish of Fyvie and
 County of Aberdeen

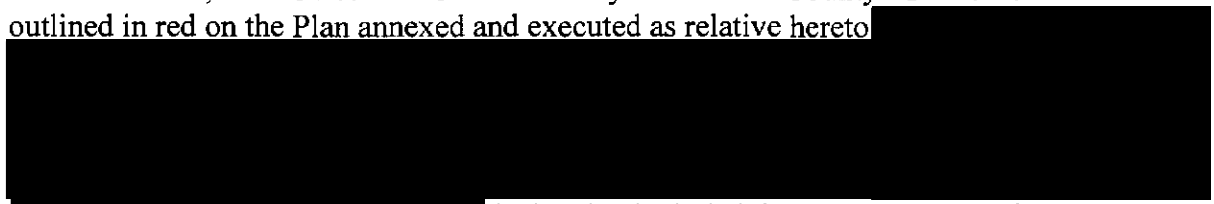
Search Sheet No: 2995

00000000
 630186741101

Historic Scotland
 Longmore House
 Salisbury Place
 Edinburgh


THE ANCIENT MONUMENTS AND ARCHAEOLOGICAL AREAS ACT 1979
ENTRY IN THE SCHEDULE OF MONUMENTS

The monument known as Montrose's Camp, earthwork, comprises an area of ground containing the remains of a network of defensive ditches associated with an entrenched camp and static positions prepared in advance of the engagement between James Graham, Marquis of Montrose and the Covenanting forces under the Earl of Argyll on 24 October 1664. The area to be scheduled includes the remains of the trench network and a small area around them, in which associated remains could be expected to survive. The scheduled area is Y-shaped and has maximum dimensions of 285m NNE-SSW and an average width of about 20m. The top 30cm of the trackway encroaching onto the scheduled area is excluded from the scheduling to allow essential maintenance. The monument, which lies in the Parish of Fyvie and the County of Aberdeen as shown outlined in red on the Plan annexed and executed as relative hereto



is hereby included in the Schedule of Monuments appearing to the Scottish Ministers to be of national importance compiled and maintained by them under section 1(1) of the Ancient Monuments and Archaeological Areas Act 1979.

Subscribed by Sheenagh Adams, Director of Heritage Policy with Historic Scotland, being an officer of the Scottish Ministers at Edinburgh on the 8th day of September Two thousand and three, before this witness Lesley Macdonald, of Longmore House, Salisbury Place, Edinburgh.



Director of Heritage Policy

Register on behalf of the Scottish Ministers in the Register of the County of Aberdeen



REGISTERS OF SCOTLAND An Officer of the Scottish Ministers
GENERAL REGISTER OF SASINES

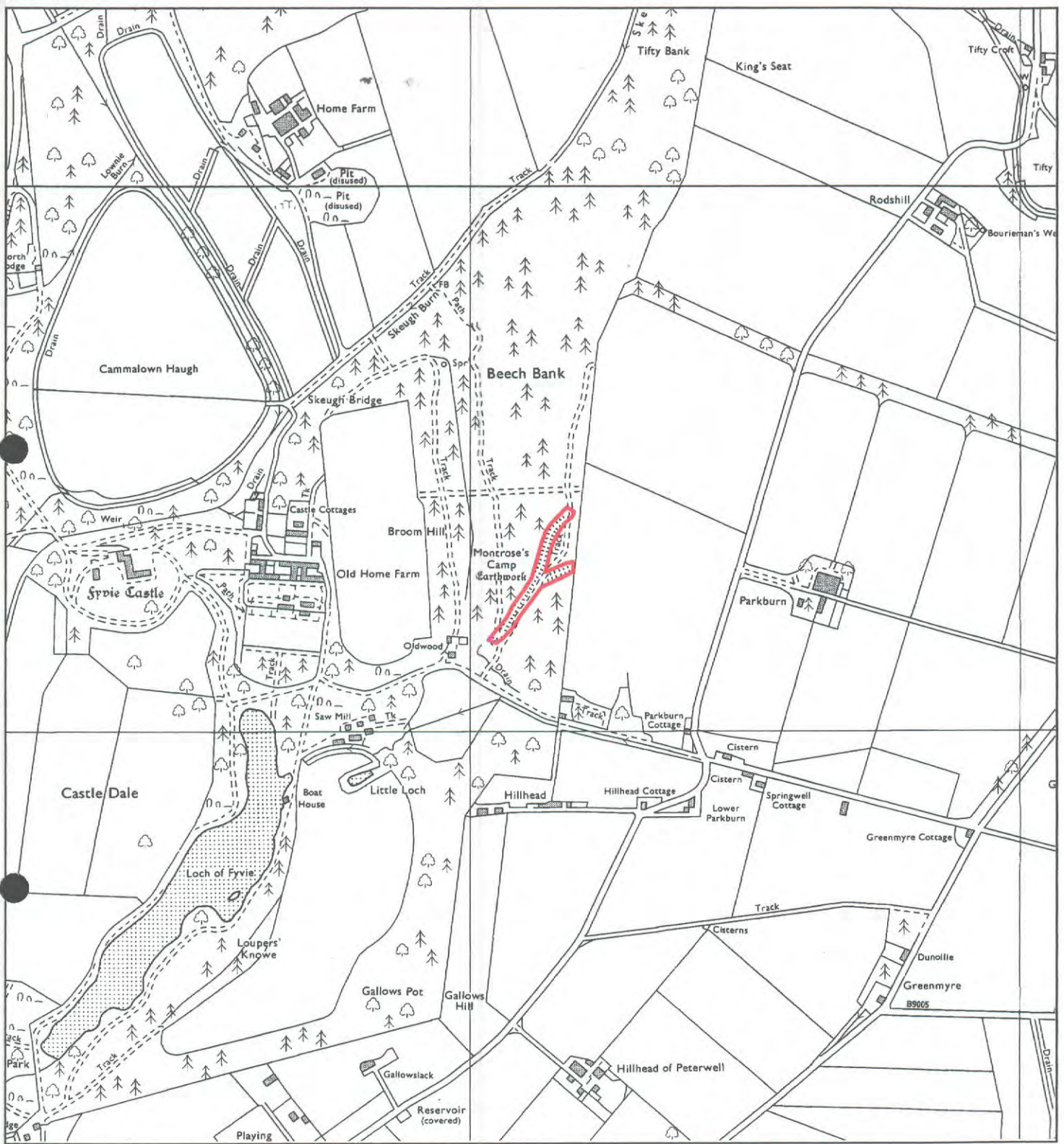
COUNTY OF ABERDEEN
FICHE 300 BRAME
PRESENTED AND RECORDED ON

24 OCT 2003

MFA04492.083

ABN 0 3 . . . 3 2 0

This is the plan referred to in the entry in the Schedule affecting Montrose's Camp, earthwork, dated: 8/9/03 and is signed as relative thereto.



Montrose's Camp, earthwork

Fyvie Parish




Scheduled Area —————



MapSheet: NJ73NE

Scale 1:10,000



This map is reproduced from the OS map by Historic Scotland with the permission of The Controller of Her Majesty's Stationery Office. © Crown copyright. Unauthorised reproduction infringes Crown Copyright and may lead to prosecution or civil proceedings. Licence No. GD 03135G0014.