


ORV

THE ANCIENT MONUMENTS AND
ARCHAEOLOGICAL AREAS ACT 1979



28

Entry in the Schedule of Monuments

2003

Re: The Monument known as
The Kames, coastal defence battery 100m
SE of, Calback Ness


in the Parish of Delting and
County of Shetland

Search Sheet No: 22764

Historic Scotland
Longmore House
Salisbury Place
Edinburgh


THE ANCIENT MONUMENTS AND ARCHAEOLOGICAL AREAS ACT 1979
ENTRY IN THE SCHEDULE OF MONUMENTS

The monument known as The Kames, coastal defence battery 100m SE of, Calback Ness, comprises a World War II coastal defence battery sited on the western side of Calback Ness, facing Gluss Isle and Bardister Ness, and with commanding views over the important deep-water anchorage of Sullom Voe. The remains consist of a two storey Battery Observation Post; two concrete Gun Emplacements; Magazines; Covered Corridors – linking the observation post, the gun emplacements and the emergency/section observation post (the corridors also lead to a number of storerooms and magazines); Search Light Positions (each gun had its own searchlight low down towards the shore); Engine Rooms (the battery was serviced by two engine rooms); Emergency/Section Observation Post; and Local Air Defence which was provided by a 3 inch UP (unrotated projectile). The area to be scheduled includes all the elements of the battery mentioned above, together with an area around them in which related remains may be expected to survive. It has maximum dimensions of 280m NNE-SSW by 145m transversely. In addition there are two separate areas covering the searchlight positions, each a circle 22m in diameter. The monument, which lies in the Parish of Delting and the County of Shetland as shown outlined in red on the Plan annexed and executed as relative hereto and which forms part of the subjects



is hereby included in the Schedule of Monuments appearing to the Scottish Ministers to be of national importance compiled and maintained by them under section 1(1) of the Ancient Monuments and Archaeological Areas Act 1979.

Subscribed by Sheenagh Adams, Director of Heritage Policy with Historic Scotland, being an officer of the Scottish Ministers at Edinburgh on the 10th day of *February* Two thousand and three, before this witness Lesley Macdonald, of Longmore House, Salisbury Place, Edinburgh.



Director of Heritage Policy

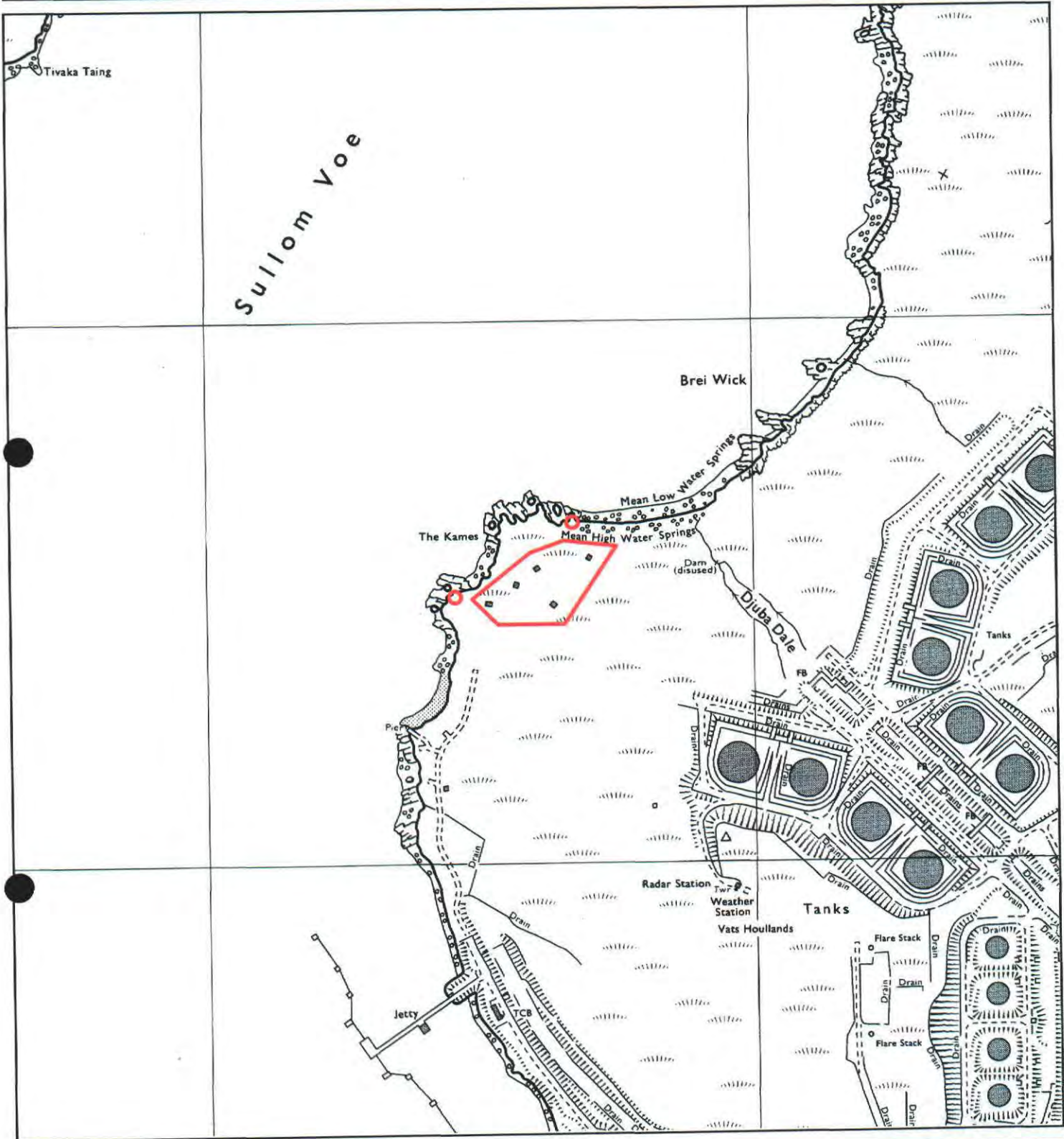
REGISTERS OF SCOTLAND
GENERAL REGISTER OF SASINES
COUNTY OF ORKNEY & SHETLAND
FICHE *SS* FRAME *39*
PRESENTED AND RECORDED ON 17 MAR 2007

Register on behalf of the Scottish Ministers in the Register of the County of Orkney and Zetland.

ORK 0 3 5 5

An Officer of the Scottish Ministers

This is the plan referred to in the entry in the Schedule affecting
 The Kames, coastal defence battery 100m SE of, Calback Ness,
 dated: 10/2/03 and is signed as relative thereto.



The Kames, coastal defence battery
 100m SE of, Calback Ness


Delting Parish

Scheduled Area

N


MapSheet: HU37NE

Scale 1:10,000



This map is reproduced from the OS map by Historic Scotland with the permission of The Controller of Her Majesty's Stationery Office, © Crown copyright. Unauthorised reproduction infringes Crown Copyright and may lead to prosecution or civil proceedings. Licence No. GD 03135G0014.