


Ry

THE ANCIENT MONUMENTS AND  
ARCHAEOLOGICAL AREAS ACT 1979



Entry in the Schedule of Monuments

12

2003

Re: The Monument known as  
Shank End, scooped settlement


in the Parish of Hownam and  
County of Roxburgh

Search Sheet No: 7800

Historic Scotland  
Longmore House  
Salisbury Place  
Edinburgh

THE ANCIENT MONUMENTS AND ARCHAEOLOGICAL AREAS ACT 1979  
ENTRY IN THE SCHEDULE OF MONUMENTS

The monument known as Shank End, scooped settlement, comprises the remains of an enclosed scooped settlement, dating from the late 1<sup>st</sup> millennium BC or early 1<sup>st</sup> millennium AD, and some later buildings potentially of medieval date. These features survive as a series of earthworks. The monument lies at a height of between, 210m-230m OD, on a steep E-facing slope overlooking the Kale Water. The area to be scheduled comprises the remains described and an area around them within which related evidence may be expected to survive. It is irregular, with maximum dimensions of 105m NNE-SSW by 65m transversely. The monument, which lies in the Parish of Hownam and the County of Roxburgh as shown outlined in red on the Plan annexed and executed as relative hereto and which forms part of the subjects described in the Disposition

 included in the Schedule of Monuments appearing to the Scottish Ministers to be of national importance compiled and maintained by them under section 1(1) of the Ancient Monuments and Archaeological Areas Act 1979.

Subscribed by Sheenagh Adams, Director of Heritage Policy with Historic Scotland, being an officer of the Scottish Ministers at Edinburgh on the 10<sup>th</sup> day of February Two thousand and three, before this witness Lesley Macdonald, of Longmore House, Salisbury Place, Edinburgh.

 Director of Heritage Policy

Register on behalf of the Scottish Ministers in the Register of the County of Roxburgh.

 An Officer of the Scottish Ministers

REGISTERS OF SCOTLAND  
GENERAL REGISTER OF SASINES  
COUNTY OF ROXBURGH  
FICHE 28 FRAME 22  
PRESENTED AND RECORDED ON 17 MAR 2003

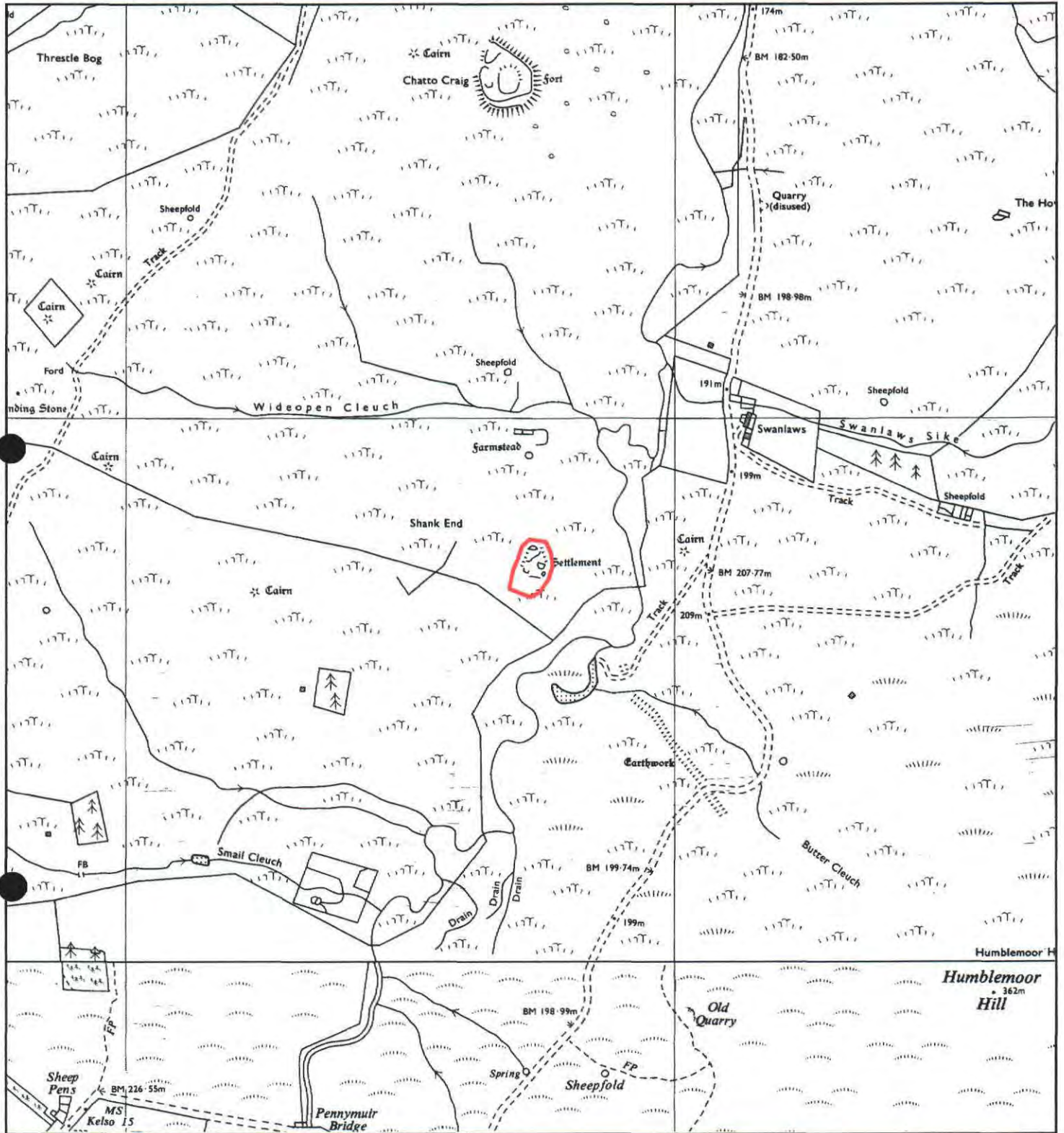
ROX 03

28

MFA05291.013

22

This is the plan referred to in the entry in the Schedule affecting  
 Shank End, scooped settlement,  
 dated: 10/2/03 and is signed as relative thereto.



Shank End, scooped settlement

Hownam Parish



Scheduled Area



N



MapSheet: NT71NE

Scale 1:10,000

100 0 100 200 300 400 500 Meters

This map is reproduced from the OS map by Historic Scotland with the permission of The Controller of Her Majesty's Stationery Office, © Crown copyright. Unauthorised reproduction infringes Crown Copyright and may lead to prosecution or civil proceedings. Licence No. GD 03135G0014.