

THE ANCIENT MONUMENTS AND
ARCHAEOLOGICAL AREAS ACT 1979

Entry in the Schedule of Monuments

* DEED NO. 17 ST. SEC JOINT RECORD.

(CONFIRMATION)

000000
S30150458601

2003

Re: The Monument known as
Dalfad, chapel and burial ground 250m SE
of


in the Parish of Glenmuick, Tullich and
Glengairn and
County of Aberdeen

Search Sheet No: 97061

Historic Scotland
Longmore House
Salisbury Place
Edinburgh

THE ANCIENT MONUMENTS AND ARCHAEOLOGICAL AREAS ACT 1979
ENTRY IN THE SCHEDULE OF MONUMENTS

The monument known as Dalfad, chapel and burial ground 250m SE of, comprises the remains of a Roman Catholic chapel and burial ground, situated on the N slope of Glen Gairn, high above the River Gairn. The area to be scheduled includes the remains of the chapel and burial ground, defined on the ground by the drystone wall which encloses the site. The area is sub-rectangular with maximum dimensions of 22m N-S by 30m transversely. The monument, which lies in the Parish of Glenmuick, Tullich and Glengairn and the County of Aberdeen as shown outlined in red on the Plan annexed and executed as relative hereto and which forms



is hereby included in the Schedule of Monuments appearing to the Scottish Ministers to be of national importance compiled and maintained by them under section 1(1) of the Ancient Monuments and Archaeological Areas Act 1979.

Subscribed by Sheenagh Adams, Director of Heritage Policy with Historic Scotland, being an officer of the Scottish Ministers at Edinburgh on the 20th day of January Two thousand and three, before this witness Lesley Macdonald, of Longmore House, Salisbury Place, Edinburgh.



Director of Heritage Policy

Register on behalf of the Scottish Ministers in the Register of the County of Aberdeen.



An Officer of the Scottish Ministers

REGISTERS OF SCOTLAND
GENERAL REGISTER OF SASINES
COUNTY OF ABERDEEN
FICHE 42 FRAME 14
PRESENTED AND RECORDED ON

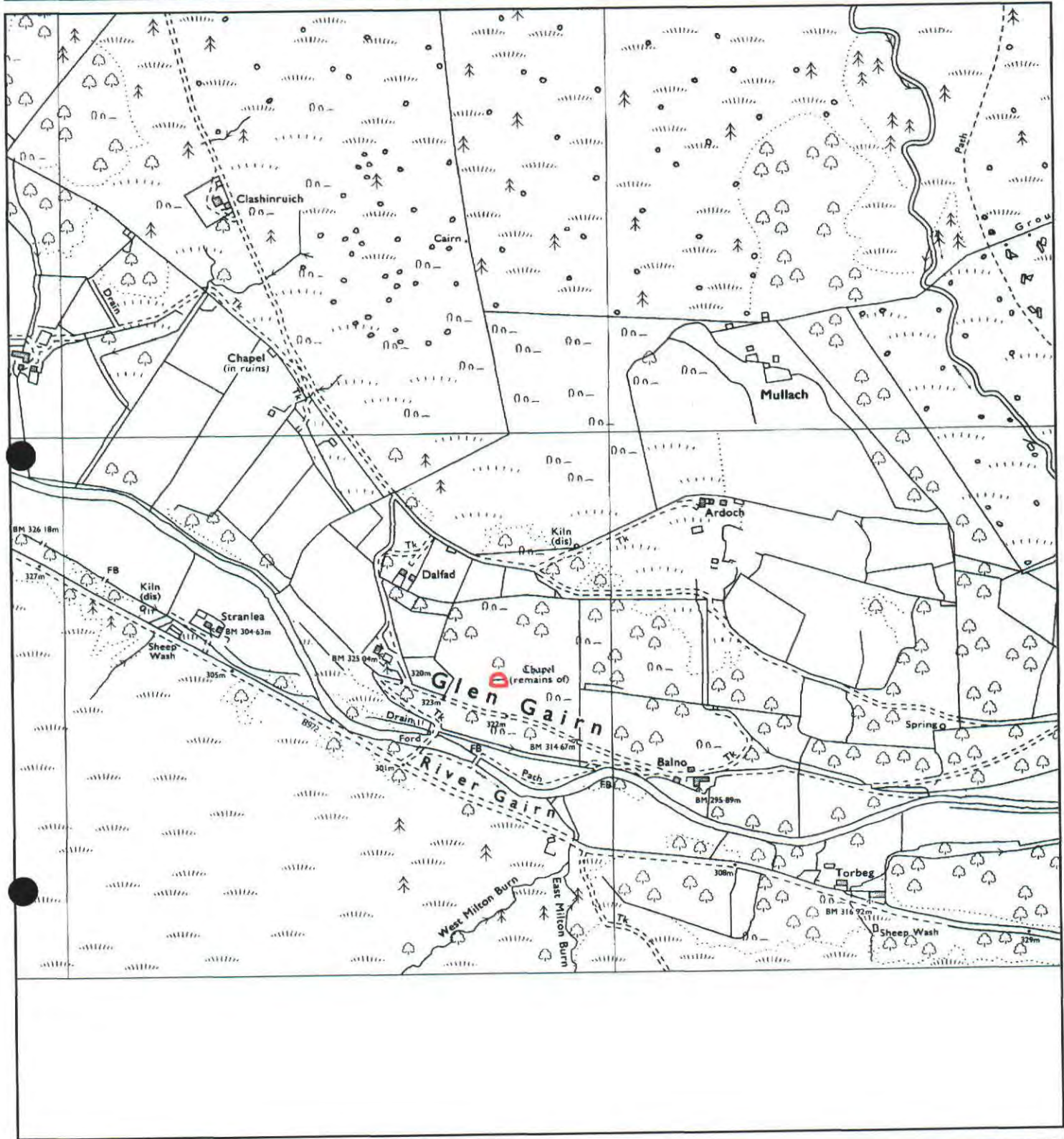
12 FEB 2003

14

MFA18090.122

ABN 0 3 4 2

This is the plan referred to in the entry in the Schedule affecting
 'Dalfad, chapel and burial ground 250m SE of,
 dated: 2011/03 and is signed as relative thereto.




Dalfad, chapel and burial ground 250m SE of
 Glenmuick, Tullich and Glengairn Parish
 [Redacted]
 Scheduled Area —————

N

 MapSheet: NJ30SW

Scale 1:10,000



This map is reproduced from the OS map by Historic Scotland with the permission of The Controller of Her Majesty's Stationery Office, © Crown copyright. Unauthorised reproduction infringes Crown Copyright and may lead to prosecution or civil proceedings. Licence No. GD 03135G0014.