

ARM 30

THE ANCIENT MONUMENTS AND
ARCHAEOLOGICAL AREAS ACT 1979

28

Entry in the Schedule of Monuments

000000
830153107501

2003

Re: The Monument known as
Peel of Fichlie, motte


in the Parish of Towie and
County of Aberdeen

Search Sheet No: 38179

Historic Scotland
Longmore House
Salisbury Place
Edinburgh


THE ANCIENT MONUMENTS AND ARCHAEOLOGICAL AREAS ACT 1979
ENTRY IN THE SCHEDULE OF MONUMENTS

The monument known as Peel of Fichlie, motte, comprises the remains of an earth and timber castle known as the Peel of Fichlie, which is situated at about 250m OD between Glaschul Hill and the River Don. The monument stands between two gullies to the N and S, which unite in the E below the motte, leaving a triangular area of ground which may have functioned as the bailey. The area to be scheduled includes the motte and an area around it within which related archaeological evidence is likely to survive. It has maximum dimensions of 103m N-S by 84m E-W. The SW boundary follows the line of a fence. The fence itself is excluded from the scheduling. The monument, which lies in the Parish of Towie and the County of Aberdeen as shown outlined in red on the Plan annexed and executed as relative hereto and which forms part



is hereby included in the Schedule of Monuments appearing to the Scottish Ministers to be of national importance compiled and maintained by them under section I(1) of the Ancient Monuments and Archaeological Areas Act 1979.

Subscribed by Sheenagh Adams, Director of Heritage Policy with Historic Scotland, being an officer of the Scottish Ministers at Edinburgh on the 14th day of February Two thousand and three, before this witness Lesley Macdonald, of Longmore House, Salisbury Place, Edinburgh.



Director of Heritage Policy

Register on behalf of the Scottish Ministers in the Register of the County of Aberdeen.



An Officer of the Scottish Ministers

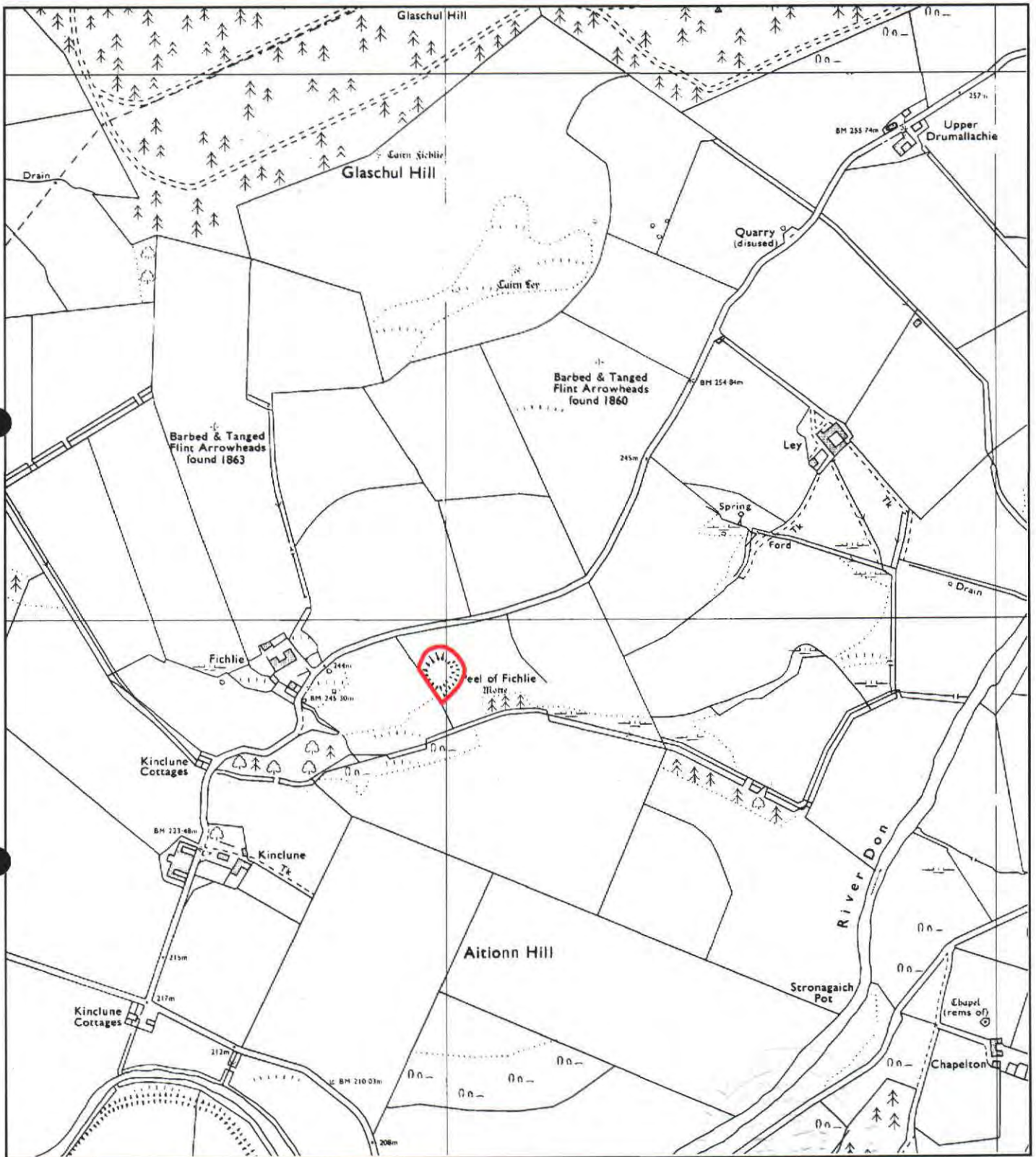
REGISTERS OF SCOTLAND
GENERAL REGISTER OF SASINES
COUNTY OF ABERDEEN
FICHE 5 FRAME 6
PRESENTED AND RECORDED ON


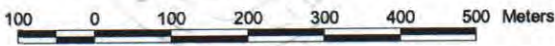
04 MAR 2003

MFA04491.013

ABN 0 3 6 5

This is the plan referred to in the entry in the Schedule affecting
 Peel of Fichlie, motte,
 dated: 4/2/03 and is signed as relative thereto.



<p>Peel of Fichlie, motte</p> <p>Towie Parish</p> <p>Scheduled Area —————</p>	<p>N</p>  <p>MapSheet: NJ41SE</p>	<p>Scale 1:10,000</p>  <p>100 0 100 200 300 400 500 Meters</p> <p><small>This map is reproduced from the OS map by Historic Scotland with the permission of The Controller of Her Majesty's Stationery Office, © Crown copyright. Unauthorised reproduction infringes Crown Copyright and may lead to prosecution or civil proceedings. Licence No. GD 03135G0014.</small></p>
--	--	--