

1664  
80

12 FEB 2003
YEAR - 257

FLD 1

THE ANCIENT MONUMENTS AND  
ARCHAEOLOGICAL AREAS ACT 1979

Entry in the Schedule of Monuments

000000  
531250459001

2003

Re: The Monument known as  
Kingston Hill, multiperiod cemetery


in the Parish of North Berwick and  
County of East Lothian

Search Sheet No: 1664 and 80

Historic Scotland  
Longmore House  
Salisbury Place  
Edinburgh

THE ANCIENT MONUMENTS AND ARCHAEOLOGICAL AREAS ACT 1979  
ENTRY IN THE SCHEDULE OF MONUMENTS

The monument known as Kingston Hill, multiperiod cemetery, comprises the remains of a multiperiod cemetery on the summit of a low hill at around 90m OD, 150m N of Fenton Tower. This hill appears to have seen three thousand years of intermittent use, from the Bronze Age (second millennium BC) through to the Middle Ages. The cemetery may have been truncated by quarrying to the E and W. It is defined by the quarry edges to the E and W, by the field boundary for part of its northern extent, and by the top of the slope to the S. The area to be scheduled is irregular and measures approximately 75m E-W by 51m N-S. The monument, which lies in the Parish of North Berwick and the County of East Lothian as shown outlined in red on the Plan annexed and executed as relative hereto and which forms




is hereby included in the Schedule of Monuments appearing to the Scottish Ministers to be of national importance compiled and maintained by them under section 1(1) of the Ancient Monuments and Archaeological Areas Act 1979.

Subscribed by Sheenagh Adams, Director of Heritage Policy with Historic Scotland, being an officer of the Scottish Ministers at Edinburgh on the 20th day of January Two thousand and three, before this witness Lesley Macdonald, of Longmore House, Salisbury Place, Edinburgh.



Director of Heritage Policy

Register on behalf of the Scottish Ministers in the Register of the County of East Lothian.

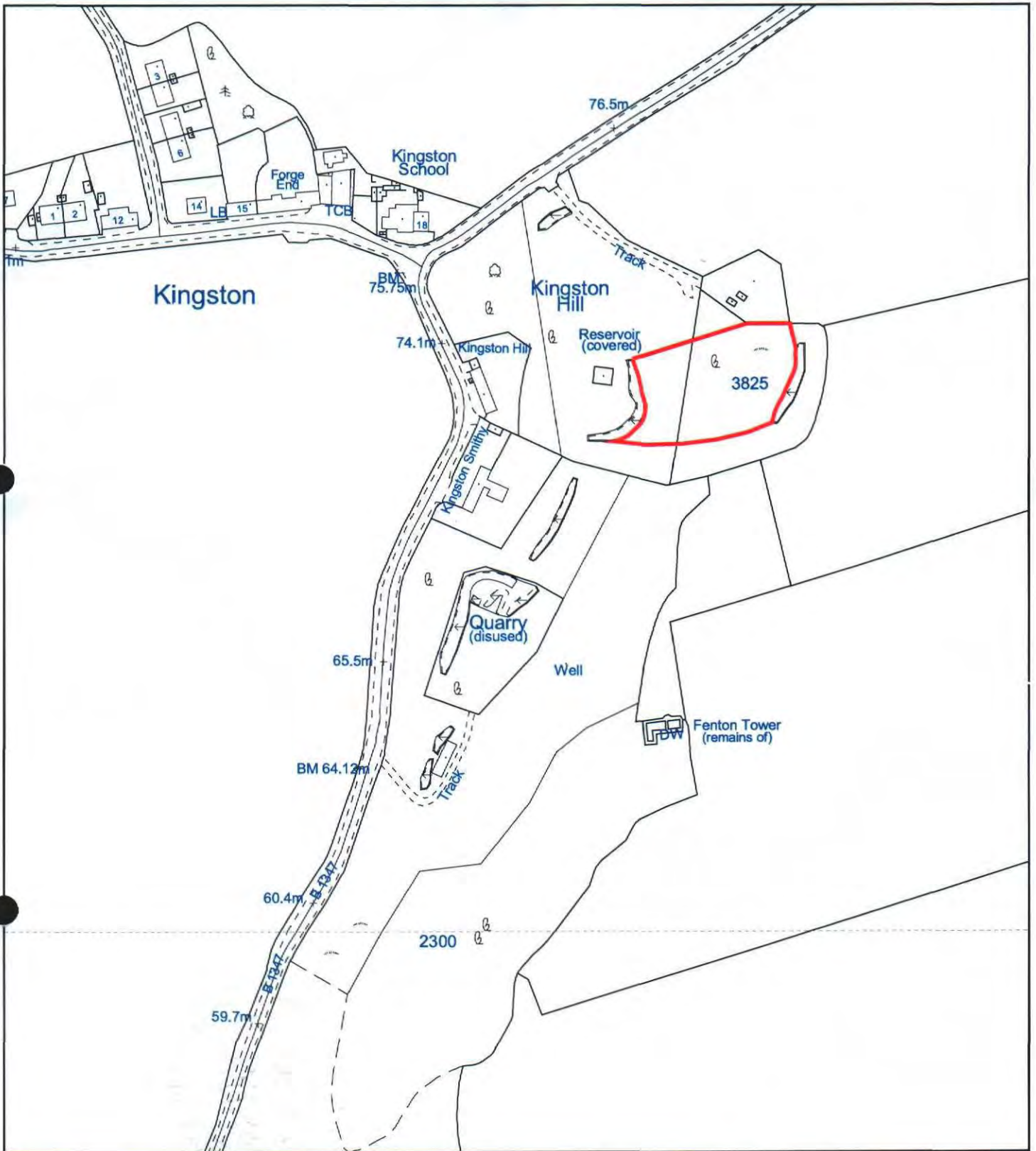




An Officer of the Scottish Ministers

REGISTERS OF SCOTLAND  
GENERAL REGISTER OF SASINES  
COUNTY OF EAST LOTHIAN  
FICHE 18 FRAME 22  
PRESENTED AND RECORDED ON 12 FEB 2003

REGISTERS OF SCOTLAND  
GENERAL REGISTER OF SASINES  
COUNTY OF LANARK  
FICHE 19 FRAME 22  
PRESENTED AND RECORDED ON 12 FEB 2003

This is the plan referred to in the entry in the Schedule affecting Kingston Hill, multiperiod cemetery, dated: 2011/03 and is signed as relative thereto.



<p>Kingston Hill, multiperiod cemetery</p> <p>North Berwick Parish</p> <p>Scheduled Area <span style="color: red;">—————</span></p>	<p style="text-align: center;">N</p>  <p style="text-align: center;">MapSheet: NT58SW</p>	<p style="text-align: center;">Scale 1:2,500</p>  <p style="font-size: small;">This map is reproduced from the OS map by Historic Scotland with the permission of The Controller of Her Majesty's Stationery Office, © Crown copyright. Unauthorised reproduction infringes Crown Copyright and may lead to prosecution or civil proceedings. Licence No. GD 03135G0014.</p>
---	--	--