


ELM

THE ANCIENT MONUMENTS AND
ARCHAEOLOGICAL AREAS ACT 1979



Entry in the Schedule of Monuments

2002

Re: The Monument known as
Kilspindie, wrecks of eight fishing boats
240m E of

in the Parish of Aberlady and
County of East Lothian

Search Sheet No: 112


Historic Scotland
Longmore House
Salisbury Place
Edinburgh

MFA14690.112

10471

THE ANCIENT MONUMENTS AND ARCHAEOLOGICAL AREAS ACT 1979
ENTRY IN THE SCHEDULE OF MONUMENTS

The monument known as Kilspindie, wrecks of eight fishing boats 240m E of, comprises the rare remains of eight sailing fishing vessels, dating from the late 19th to the early 20th century. The wrecks lie on inter-tidal mudflats on the S foreshore of Aberlady Bay, some 240m E of Kilspindie, within the Aberlady Bay Nature Reserve. The area to be scheduled comprises the individual wrecks and an area around them within which related material may be expected to be found. It is a rounded lozenge in shape, measuring 233m WNW-ESE by 110m N-S. The monument, which lies in the Parish of Aberlady and the County of East Lothian as shown outlined in red on the Plan annexed and executed as




hereby included in the Schedule of Monuments appearing to the Scottish Ministers to be of national importance compiled and maintained by them under section 1(1) of the Ancient Monuments and Archaeological Areas Act 1979.

Subscribed by Sheenagh Adams, Director of Heritage Policy with Historic Scotland, being an officer of the Scottish Ministers at Edinburgh on the 11th day of December Two thousand and two, before this witness Lesley Macdonald, of Longmore House, Salisbury Place, Edinburgh.

REGISTERS OF SCOTLAND
GENERAL REGISTER OF SASINES
COUNTY OF EAST LOTHIAN
FICHE 07
PRESENTED AND RECORDED ON

20 JAN 2003



Director of Heritage Policy

Register on behalf of the Scottish Ministers in the Register of the County of East Lothian.



An Officer of the Scottish Ministers

This is the plan referred to in the entry in the Schedule affecting
 Kilspindie, wrecks of eight fishing boats 240m E of,
 dated: 11/12/02 and is signed as relative thereto.



Kilspindie, wrecks of eight fishing boats
 240m E of

Aberlady Parish

Scheduled Area



MapSheet: NT48SE

Scale 1:10,000

100 0 100 200 300 400 500 Meters

This map is reproduced from the OS map by Historic Scotland
 with the permission of The Controller of Her Majesty's Stationary
 Office, ©Crown copyright. Unauthorised reproduction infringes
 Crown Copyright and may lead to prosecution or civil proceedings.
 Licence No. GD 03135G0014.