

THE ANCIENT MONUMENTS AND  
ARCHAEOLOGICAL AREAS ACT 1979

Entry in the Schedule of Monuments

021332048101

2002

Re: The Monument known as  
Kittock's Den, fort

in the Parish of St Andrews and St Leonards  
and  
County of Fife

Land Registry No: FFE 26037


Historic Scotland  
Longmore House  
Salisbury Place  
Edinburgh

MFA12573

*FFE 26037* |


THE ANCIENT MONUMENTS AND ARCHAEOLOGICAL AREAS ACT 1979  
ENTRY IN THE SCHEDULE OF MONUMENTS

The monument known as Kittock's Den, fort comprises a promontory fort overlooking St Andrews Bay, visible as upstanding remains. The monument is located between a deep coastal ravine known as Kittock's Den to the E and a 30m-high sea cliff to the NW. The fort defences have been incorporated into landscaping for the 18<sup>th</sup> green of Devlin golf course at St Andrews Bay Resort. The monument dates to the Iron Age (about 2000 years ago) or later. The field containing the fort used to be known as Castle Acre, which indicates that the fort was in use as late as the medieval period. The area to be scheduled is irregular, with maximum dimensions of 134m NE-SW by 105m transversely, to include the remains of the outer ditch, the rampart and the area enclosed by the rampart, extending to the edges of the ground above the sea cliffs and Kittock's Den. The top 0.3m of all grassed areas, tracks and bunkers associated with the golf course are excluded from the scheduling to allow for routine maintenance. The monument, which lies in the Parish of St Andrews and St Leonards and the County of Fife as shown outlined in red on the Plan annexed and



is hereby included in the Schedule of Monuments appearing to the Scottish Ministers to be of national importance compiled and maintained by them under section 1(1) of the Ancient Monuments and Archaeological Areas Act 1979.

Subscribed by Owen Kelly, Director, Properties in Care with Historic Scotland, being an officer of the Scottish Ministers at Edinburgh on the 20<sup>th</sup> day of June Two thousand and two, before this witness Lesley Macdonald, of Longmore House, Salisbury Place, Edinburgh.

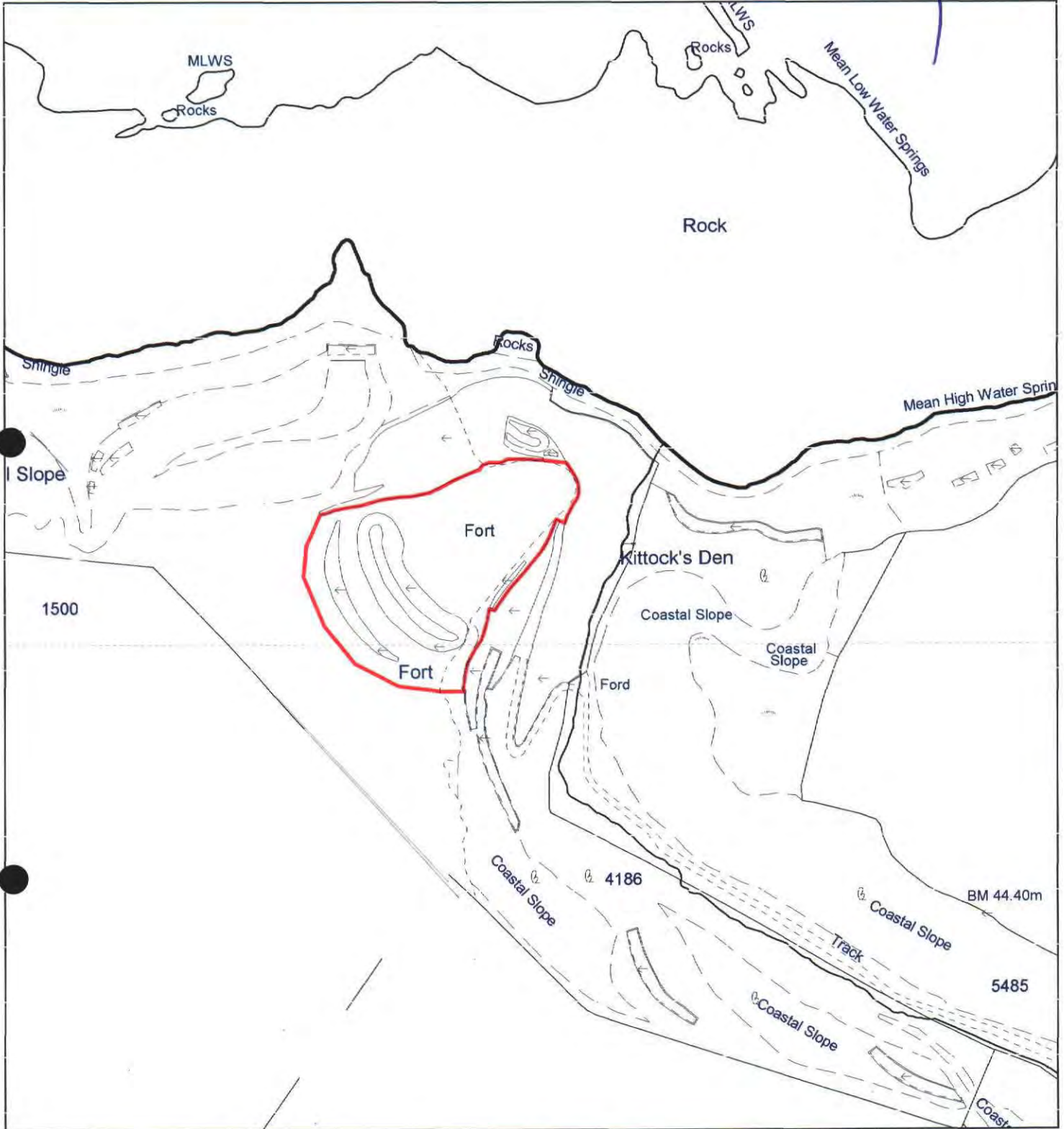



Director, Properties in Care



An Officer of the Scottish Ministers

This is the plan referred to in the entry in the Schedule affecting  
Kittock's Den, fort,  
dated: 20/6/02 and is signed as relative thereto.



Kittock's Den, fort

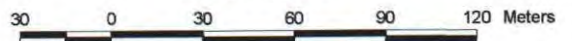
St. Andrews and St Leonards Parish

Scheduled Area



MapSheet: NO51NE

Scale 1:2,500



This map is reproduced from the OS map by Historic Scotland with the permission of The Controller of Her Majesty's Stationery Office. © Crown copyright. Unauthorised reproduction infringes Crown Copyright and may lead to prosecution or civil proceedings. Licence No. GD 03135G0014.