

DMAF
7

THE ANCIENT MONUMENTS AND
ARCHAEOLOGICAL AREAS ACT 1979

34313 207/326

28 NOV 2002
YEARLY RUNNING NO.
1640

Entry in the Schedule of Monuments

2002

Re: The Monument known as
Blacket House Tower


in the Parish of Middlebie and
County of Dumfries

Search Sheet No: 34313

Historic Scotland
Longmore House
Salisbury Place
Edinburgh


THE ANCIENT MONUMENTS AND ARCHAEOLOGICAL AREAS ACT 1979
ENTRY IN THE SCHEDULE OF MONUMENTS

The monument known as Blacket House Tower comprises Blacket House Tower also known as Blackwood House, which is of medieval date, visible as an upstanding ruin. The monument is situated on a plateau above the W bank of the Kirtle Water at about 80m OD. The area to be scheduled comprises the remains described and an area around them within which related material may be expected to survive. It is irregular with maximum dimensions of 67.5m WNW-ESE and 64.5m NW-SE. The NE side is defined by the cliff edge, the SW side and SW part of the SE side by the gravel driveway and the NW side by a slight boundary feature in the lawn. The surfaces of all paths to a depth of 300mm, are excluded from the scheduling to allow for routine maintenance. The monument, which lies in the Parish of Middlebie and the County of Dumfries as shown outlined in red on the Plan annexed and executed as relative hereto and which forms part of the subjects described in



hereby included in the Schedule of Monuments appearing to the Scottish Ministers to be of national importance compiled and maintained by them under section 1(1) of the Ancient Monuments and Archaeological Areas Act 1979.

Subscribed by Sheenagh Adams, Director of Heritage Policy with Historic Scotland, being an officer of the Scottish Ministers at Edinburgh on the 28th day of October Two thousand and two, before this witness Lesley Macdonald, of Longmore House, Salisbury Place, Edinburgh.



Director of Heritage Policy

Register on behalf of the Scottish Ministers in the Register of the County of Dumfries.



An Officer of the Scottish Ministers

~~REGISTERS OF SCOTLAND
GENERAL REGISTER OF SASINES
COUNTY OF CAITHNESS
FICHE ——— FRAME ———
PRESENTED AND RECORDED ON~~

REGISTERS OF SCOTLAND
GENERAL REGISTER OF SASINES
COUNTY OF DUMFRIES
FICHE 139 FRAME 11
PRESENTED AND RECORDED ON

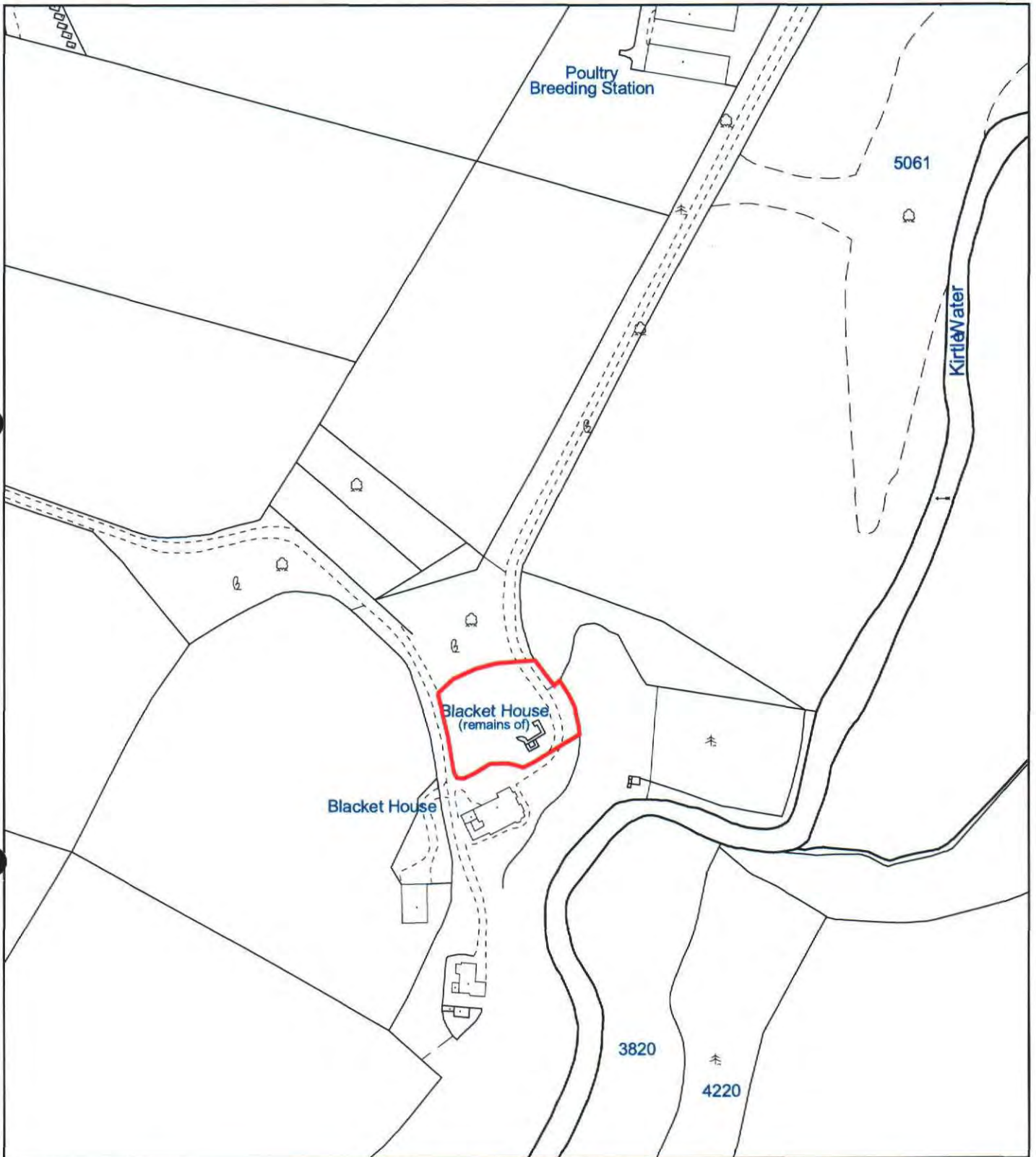
25 NOV 2002

MFA07090.092

DMF 02 . . . 139

11

This is the plan referred to in the entry in the Schedule affecting
Blacket House Tower,
dated: 28/10/02 and is signed as relative thereto.



[Redacted]

Blacket House Tower


Middlebie Parish

Scheduled Area 



MapSheet: NY27SW

Scale 1:2,500



This map is reproduced from the OS map by Historic Scotland with the permission of The Controller of Her Majesty's Stationery Office, © Crown copyright. Unauthorised reproduction infringes Crown Copyright and may lead to prosecution or civil proceedings. Licence No. GD 03135G0014.