

THE ANCIENT MONUMENTS AND ARCHAEOLOGICAL AREAS ACT 1979 8954
AMENDED ENTRY IN THE SCHEDULE OF MONUMENTS

The entry in the Schedule of monuments appearing to the Scottish Ministers to be of national importance compiled and maintained by them under section 1(1) of the above Act in respect of the monument known as **Union Canal, River Almond to River Avon**, dated 15 December 2003 and recorded in the Division of the General Register of Sasines for the County of West Lothian on 23 January 2004 is hereby in accordance with the provisions of section 1(5) of the above Act amended to exclude Bridge 23 at Drumshoreland Station Road, and the stable on its NE side.

Subscribed by Olwyn A Owen, Head of Scheduling, Marine and Battlefields with Historic Scotland, being an officer of the Scottish Ministers at Edinburgh on the ^{14th} day of *MARCH* Two thousand and Fourteen, before this witness Christine Kelly, of Longmore House, Salisbury Place, Edinburgh.



Head of Scheduling, Marine and Battlefields



Witness

THE ANCIENT MONUMENTS AND
ARCHAEOLOGICAL AREAS ACT 1979

Amended Entry in the Schedule of
Monuments

2014

Re: The Monument known as **Union Canal,
River Almond to River Avon**

County of West Lothian

Search Sheet No:

Historic Scotland
Longmore House
Salisbury Place
Edinburgh

8954

THE ANCIENT MONUMENTS AND ARCHAEOLOGICAL AREAS ACT 1979
ENTRY IN THE SCHEDULE OF MONUMENTS

The monument known as the Union Canal, River Almond to River Avon comprises that stretch of inland waterway, 13 miles (20km) long, forming part of the Union Canal falling within the bounds of the former county of West Lothian. The monument runs from the west end of the Lin's Mill Aqueduct over the River Almond (on the east) to the east end of the aqueduct over the River Avon (on the west). The monument includes the entire length of canal in water together with the banks on either side, the towing path running along one side, all overflows, distance markers and kicking stones. In addition, the monument includes the following canal structures: (1) Bridges 19-22; (2) Bridge 23, including stable on its NE side; (3) Aqueduct over the Caw Burn; (4) Bridge 24; (5) Aqueduct over the Beugh Burn; (6) Bridge 25; (7) Aqueduct over the Brox Burn; (8) Wharf at Port Buchan, Broxburn; (9) Bridges 28-30; (10) Aqueduct over the Niddry Burn; (11) Bridges 31-32; (12) Aqueduct S of Bridge 33; (13) Bridge 33; (14) Aqueduct over the Swine Burn; (15) Bridges 34-39; (16) Aqueduct over the Pardovan Burn; (17) Aqueduct at Philpstoun; (18) Bridge 40-42; (19) Aqueduct over B9080; (20) Aqueduct at Staney Road, Linlithgow; (21) Bridge 43 and adjacent stables; (22) Bridge 44; (23) Bridge 46; (24) Aqueduct over the Mains Burn; (25) Aqueduct at Kettlestoun Quarry; (26) Bridge 47; (27) Aqueduct over the Cauld Burn; (28) Bridge 48. The monument excludes all modern fences, walls and landing stages, as well as the following structures: (1) Railway Bridge S of the M8; (2) Culvert under the M8; (3) British Waterways office and yard beside Bridge 23; (4) Road Bridge (A89); (5) Road Bridge (A899); (6) New road bridge (Bridge 27A) at Greendykes Road (B8020); (7) Footbridge, E of Winchburgh Cottage; (8) Footbridge, S of Bridge 32; (9) Road Bridge (Bridge 45) at Preston Road, Linlithgow; (10) Pipes W of Mains Burn Aqueduct; (11) Stables near Woodcockdale Farm. The area to be scheduled varies in width from 25m to 75m, as marked in red on the accompanying map extracts. The monument, which lies in the County of West Lothian as shown outlined in red on the Plans annexed and executed as relative hereto

[redacted] is hereby included in the Schedule of Monuments appearing to the Scottish Ministers to be of national importance compiled and maintained by them under section 1(1) of the Ancient Monuments and Archaeological Areas Act 1979.

Subscribed by Sheenagh Adams, Director of Heritage Policy with Historic Scotland, being an officer of the Scottish Ministers at Edinburgh on the 15th day of December 2003, before this witness Lesley Macdonald, of Longmore House, Salisbury Place, Edinburgh.

[redacted]

Witness

[redacted]

Director of Heritage Policy

Register on behalf of the Scottish Ministers in the Register of the County of West Lothian.

[redacted]
An Officer of the Scottish Ministers

MFA00193.123

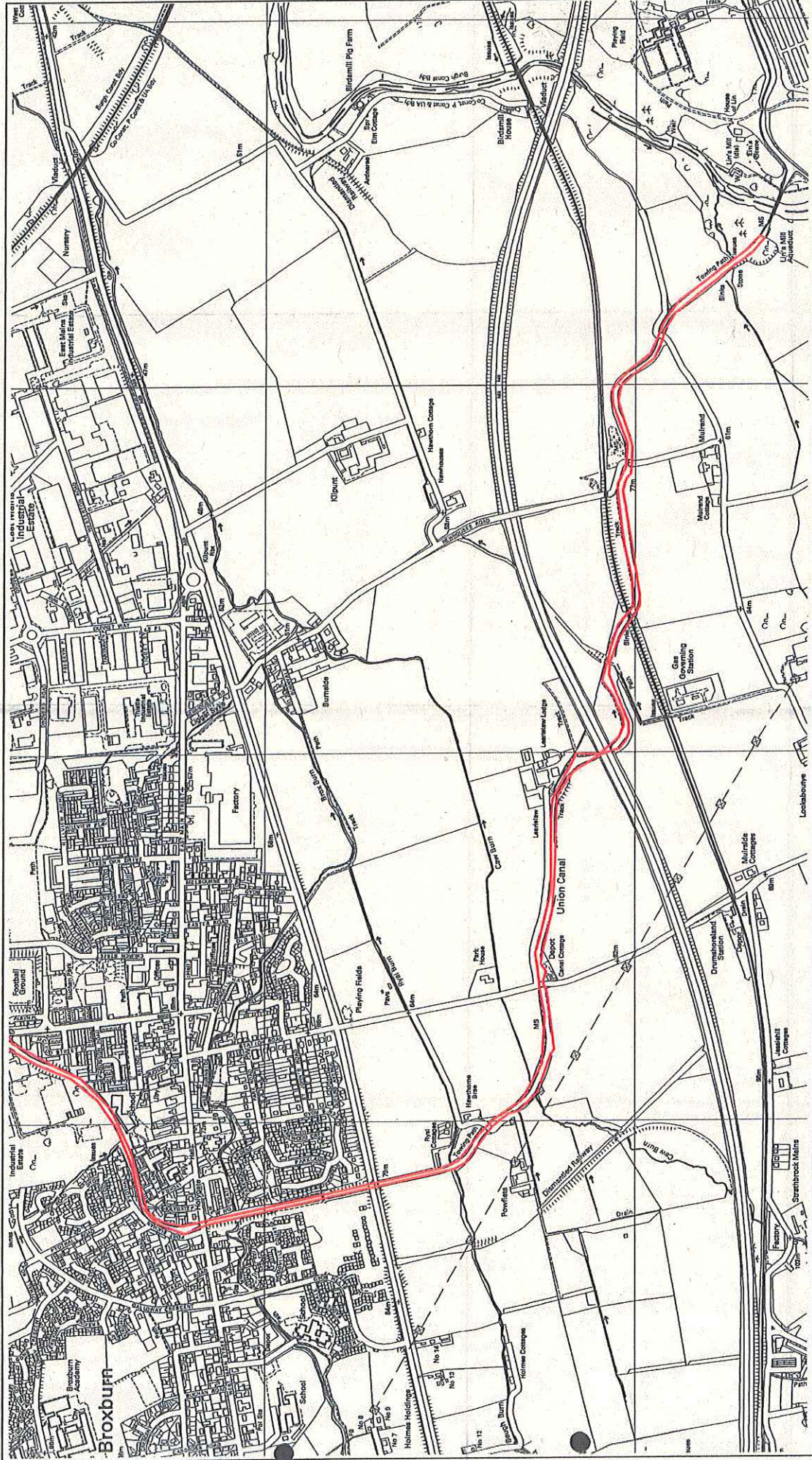
WLN 04 09

REGISTERS OF SCOTLAND
GENERAL REGISTER OF SASINES
COUNTY OF WEST LOTHIAN
FICHE 9 FRAME 28
PRESENTED AND RECORDED ON

23 JAN 2004

281

This is the plan referred to in the entry in the Schedule affecting Union Canal, River Almond to River Avon, dated: 13/12/03 and is signed as relative thereto.



Union Canal, River Almond to River Avon
 Map 1 of 6

Scheduled Area 04.000009



Scale 1:10,000

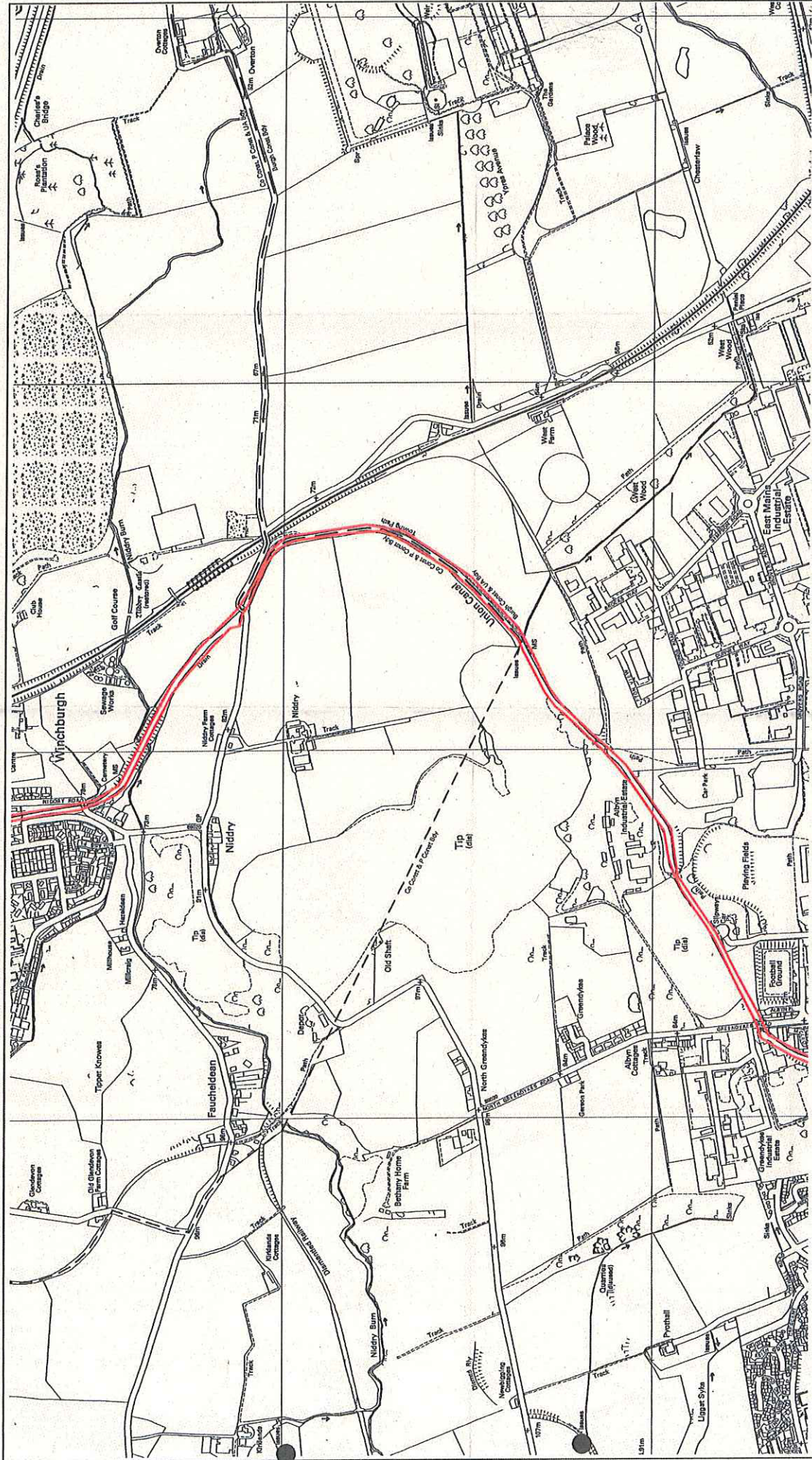


This map is reproduced from the OS map by Historic Scotland with the permission of The Controller of Her Majesty's Stationery Office. © Crown copyright. Unauthorised reproduction infringes Crown Copyright and may lead to prosecution or civil proceedings. Licence No. GD 0319560014.

MapSheet: NT07SE & NT07SE

102

This is the plan referred to in the entry in the Schedule affecting
 Union Canal, River Almond to River Avon,
 dated: 15/12/03 and is signed as relative thereto.



Union Canal, River Almond to River Avon

Map 2 of 6

Scheduled Area



Scale 1:10,000

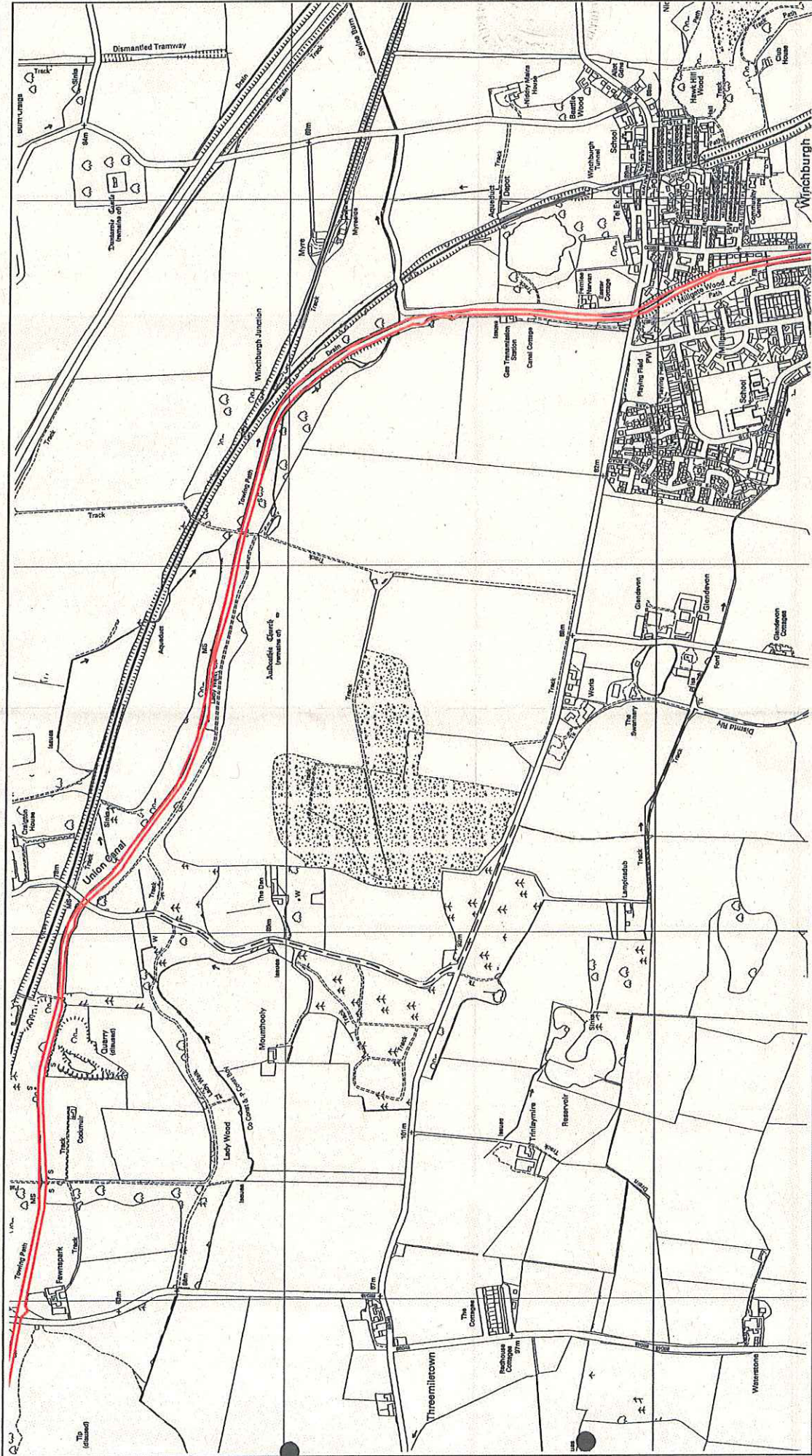


This map is reproduced from the OS map by Historic Scotland with the permission of The Controller of Her Majesty's Stationery Office. © Crown copyright. Unauthorised reproduction infringes Crown Copyright and may lead to prosecution or civil proceedings. Licence No. GB 03135G0014.

MapSheet: NT07SE

1100600000

This is the plan referred to in the entry in the Schedule affecting Union Canal, River Almond to River Avon, dated: 15/12/03 and is signed as relative thereto.



Union Canal, River Almond to River Avon

Map 3 of 6

Scheduled Area

Scale 1:10,000



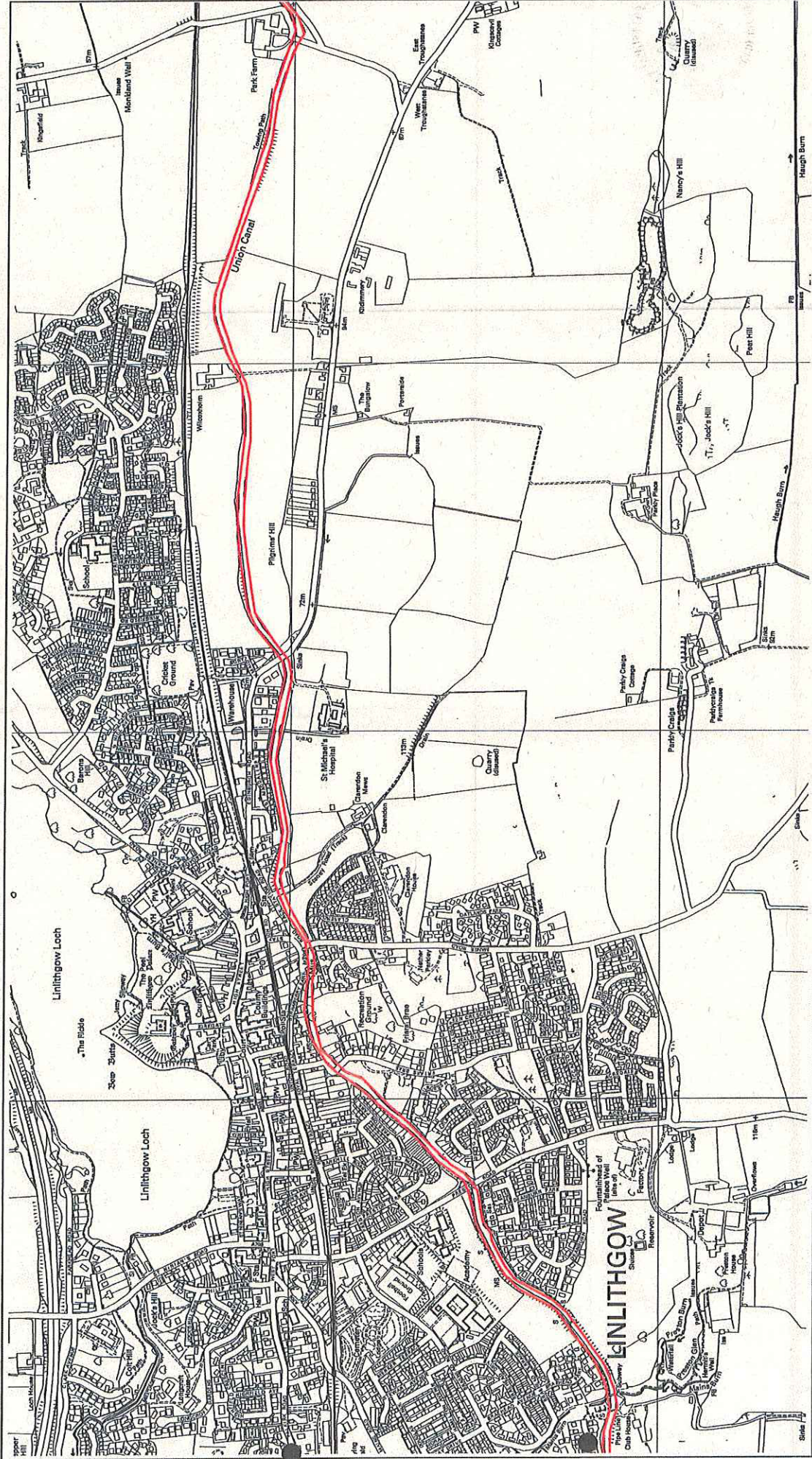
This map is reproduced from the OS map by Historic Scotland with the permission of The Controller of Her Majesty's Stationery Office. © Crown copyright. Unauthorised reproduction infringes Crown Copyright and may lead to prosecution or civil proceedings. Licence No. GD 03135G0014.



MapSheet: NT07NE & NT07SE

111040009

This is the plan referred to in the entry in the Schedule affecting Union Canal, River Almond to River Avon, dated: 15/12/03 and is signed as relative thereto.



Scale 1:10,000
 100 0 100 200 300 400 500 Meters
 This map is reproduced from the OS map by Historic Scotland with the permission of The Controller of Her Majesty's Stationery Office. © Crown copyright. Unauthorised reproduction infringes Crown Copyright and may lead to prosecution or civil proceedings. Licence No. GD 0313590014.

MapSheet: NT07NW & NS97NE

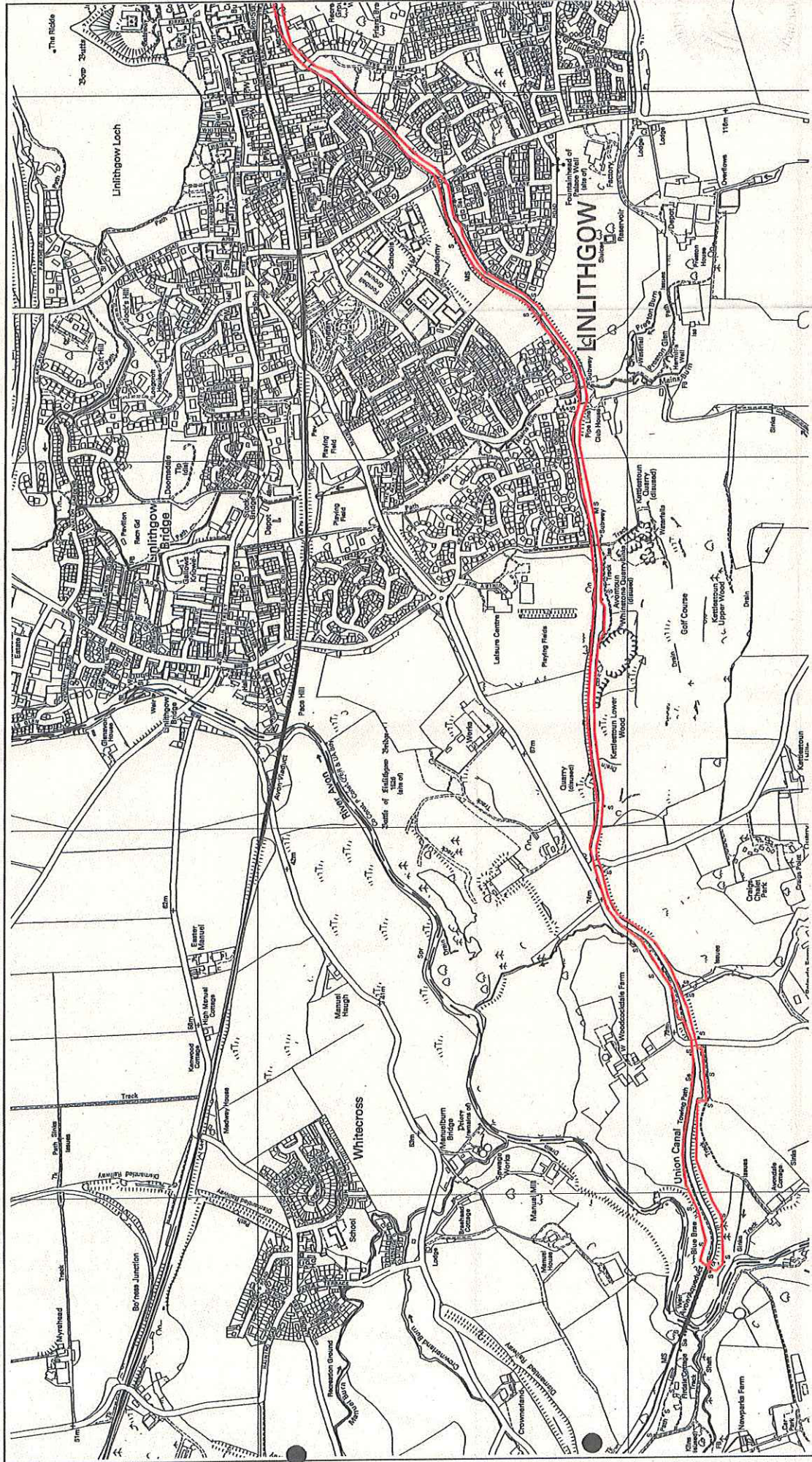
Union Canal, River Almond to River Avon

Map 5 of 6

Scheduled Area

11040009

This is the plan referred to in the entry in the Schedule affecting
 Union Canal, River Almond to River Avon,
 dated: 15/12/03 and is signed as relative thereto.



Union Canal, River Almond to River Avon
 Map 6 of 6
 Scheduled Area

Scale 1:10,000
 100 0 100 200 300 400 500 Meters
 This map is reproduced from the OS map by Historic Scotland with the permission of The Controller of Her Majesty's Stationery Office, © Crown copyright. Unauthorised reproduction infringes Crown Copyright and may lead to prosecution or civil proceedings. Licence No. 60 0313/60014.

MapSheet: NS97NE

WLN 0 4 0 9

34

WLO

THE ANCIENT MONUMENTS AND
ARCHAEOLOGICAL AREAS ACT 1979

Entry in the Schedule of Monuments



2

sk

2003

Re: The Monument known as
Union Canal., River Almond to River Avon

County of West Lothian

Search Sheet No:

Historic Scotland
Longmore House
Salisbury Place
Edinburgh

541299152404