

SEL

THE ANCIENT MONUMENTS AND
ARCHAEOLOGICAL AREAS ACT 1979

43
302

16 MAY 2000
YEARLY RUNNING IN

Entry in the Schedule of Monuments

2000

W

Re: The Monument known as
Torwoodlee Tower

in the Parish of Caddenfoot and
County of Selkirk

DMO


Search Sheet No: 43

Office of the Solicitor
to the
Scottish Executive
Victoria Quay
Edinburgh

MFA03187


THE ANCIENT MONUMENTS AND ARCHAEOLOGICAL AREAS ACT 1979
ENTRY IN THE SCHEDULE OF MONUMENTS

The monument known as Torwoodlee Tower comprises the remains of Torwoodlee Tower. The area to be scheduled includes the towerhouse, its courtyard, terraces and walled garden, and a surrounding area, which has the potential for associated archaeology. The area is roughly rectangular and has dimensions of 104m from its westernmost to its easternmost points and 98m from its northernmost to its southernmost points. The monument, which lies in the Parish of Caddenfoot and the County of Selkirk as shown outlined in red on the Plan annexed and executed as relative hereto and which forms part of the subjects described




is hereby included in the Schedule of Monuments appearing to the Scottish Ministers to be of national importance compiled and maintained by them under section 1(1) of the Ancient Monuments and Archaeological Areas Act 1979.

Subscribed by Frank James Lawrie, Director of Heritage Policy with Historic Scotland, being an officer of the Scottish Ministers at Edinburgh on the 28th day of February Two thousand, before this witness Lesley Macdonald, of Longmore House, Salisbury Place, Edinburgh.



Witness



Director of Heritage Policy

Register on behalf of the Scottish Ministers in the Register of the County of Selkirk.



~~Solicitor, Edinburgh, Agent~~
HISTORIC SCOTLAND

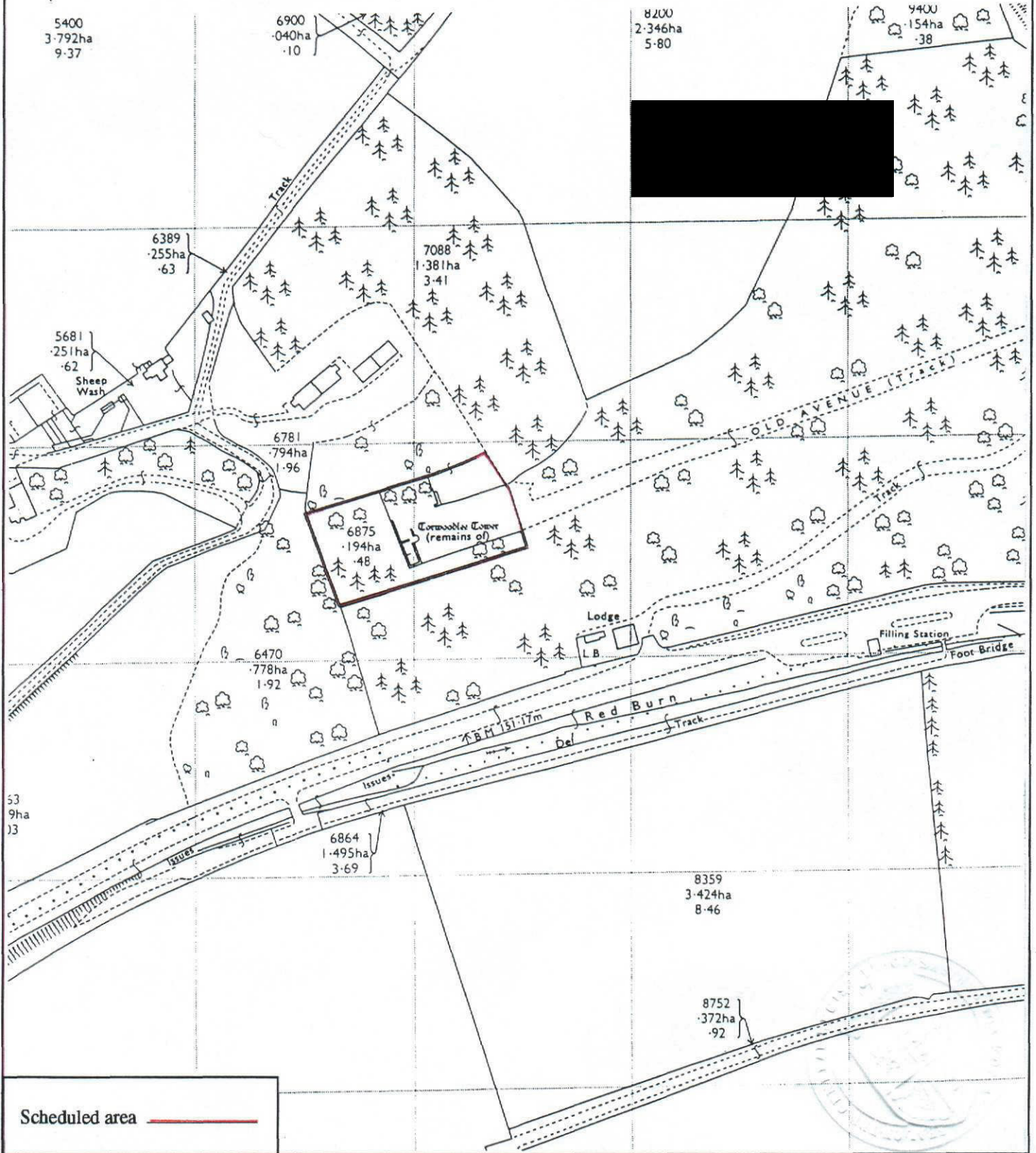
MFA03287

REGISTERS OF SCOTLAND
GENERAL REGISTER OF SASINES
COUNTY OF SELKIRK
FICHE 75 FRAME 16
PRESENTED & RECORDED ON

16 MAY 2000

16

This is the plan referred to in the entry in the Schedule affecting Torwoodlee Tower, dated 28 February 2000 and is signed as relative thereto.



Scheduled area

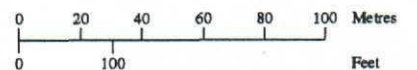
Torwoodlee Tower

Caddonfoot Parish



Sheet: NT4638

Scale 1:2500



© Crown copyright reserved