


ABW

THE ANCIENT MONUMENTS AND  
ARCHAEOLOGICAL AREAS ACT 1979



Entry in the Schedule of Monuments

1999

Re: The Monument known as  
Newton of Drummy, hut circles 200m NNW  
of

in the Parish of Tarland and Migvie and  
County of Aberdeen

31

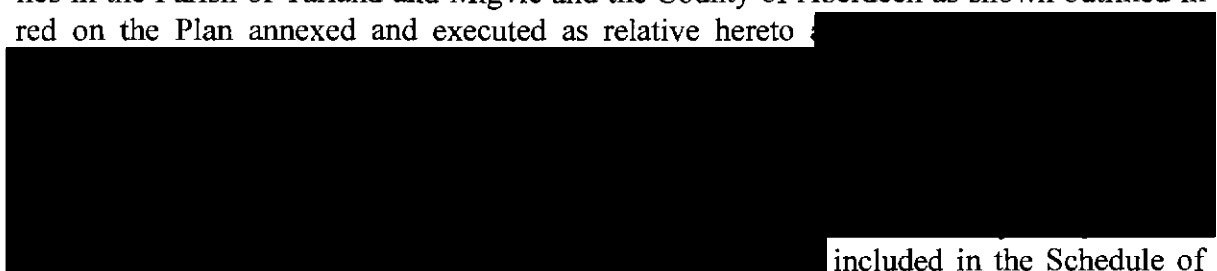
Search Sheet No: 28618

Office of the Solicitor  
to the  
Scottish Executive  
Victoria Quay  
Edinburgh

MFA08085

THE ANCIENT MONUMENTS AND ARCHAEOLOGICAL AREAS ACT 1979  
ENTRY IN THE SCHEDULE OF MONUMENTS

The monument known as Newton of Drummy, hut circles 200m NNW of comprises the remains of two hut circles which are part of a large complex of prehistoric remains over an extensive area, including additional hut circles, a field system and cairns. The area to be scheduled measures 145m WNW-ESE by a maximum of 55m SSW-NNE, to include the hut circles, field systems and kiln and an area around in which traces of activities associated with their construction and use of these monuments may survive. The monument, which lies in the Parish of Tarland and Migvie and the County of Aberdeen as shown outlined in red on the Plan annexed and executed as relative hereto



included in the Schedule of Monuments appearing to the Scottish Ministers to be of national importance compiled and maintained by them under section 1(1) of the Ancient Monuments and Archaeological Areas Act 1979.

Subscribed by Frank James Lawrie, Director of Heritage Policy with Historic Scotland, being an officer of the Scottish Ministers at Edinburgh on the 8th day of November Nineteen hundred and ninety-nine, before this witness Lesley Macdonald, of Longmore House, Salisbury Place, Edinburgh.



Witness



Director of Heritage Policy

Register on behalf of the Scottish Ministers in the Register of the County of Aberdeen.



MFA08185

11

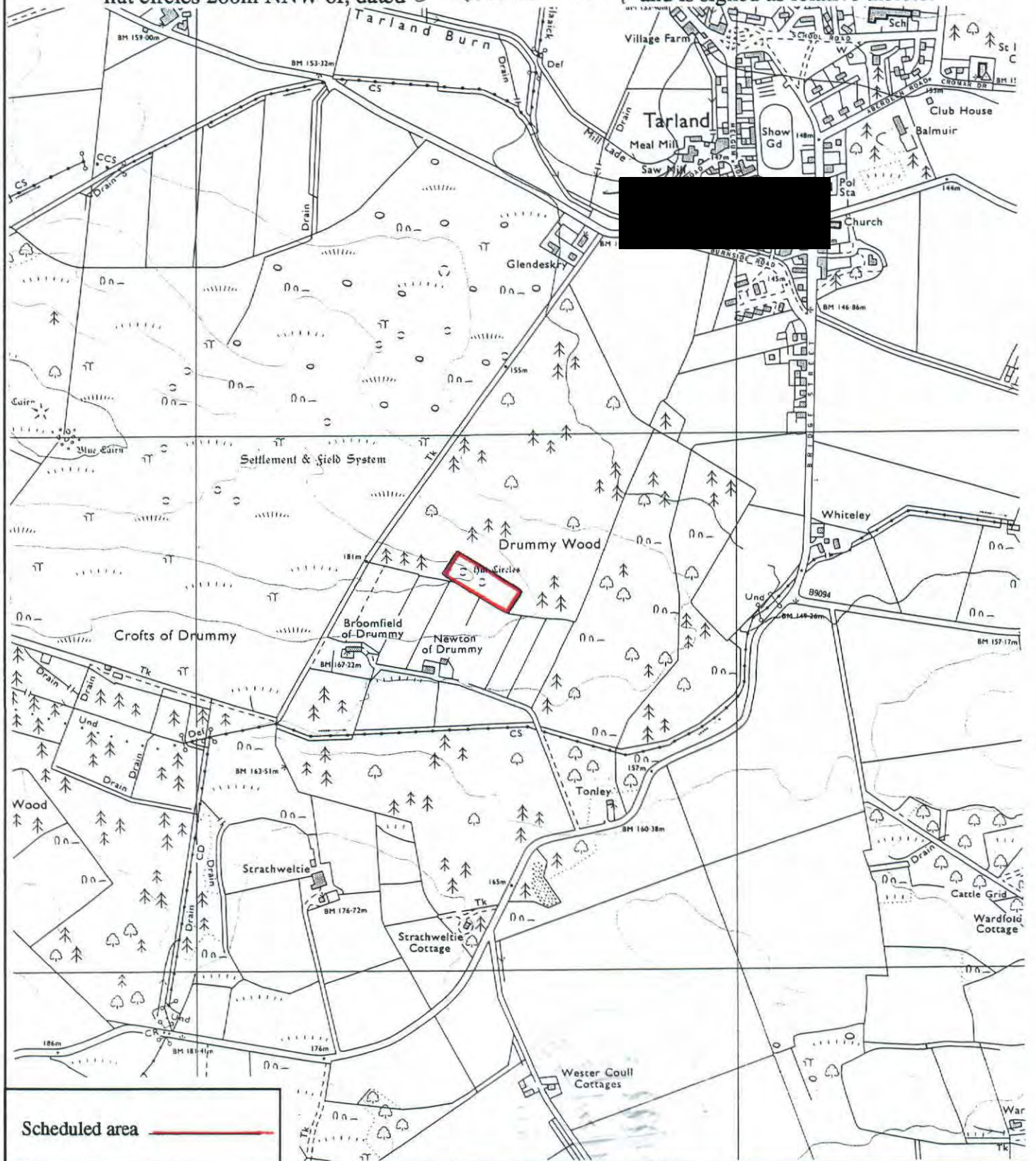
REGISTERS OF SCOTLAND  
GENERAL REGISTER OF SASINES  
COUNTY OF ABERDEEN  
FICHE 4 3 3 FRAME 7  
PRESENTED AND RECORDED ON

ABN 99 4 3 3

22 DEC 1999

7

This is the plan referred to in the entry in the Schedule affecting Newton of Drummy, hut circles 200m NNW of, dated 8 November 1999 and is signed as relative thereto.



**Newton of Drummy, hut circles  
200m NNW of**

**Tarland and Migvie Parish**

**N**

Sheet: NJ40SE

**Scale 1:10,000**

© Crown copyright reserved