

ABN

THE ANCIENT MONUMENTS AND  
ARCHAEOLOGICAL AREAS ACT 1979

22 DEC 1999  
YEARLY PUNNING  
8566

Entry in the Schedule of Monuments

1999

~~30~~  
30

Re: The Monument known as  
Leys, homestead 400m NW of  
in the Parish of Logie-Coldstone and  
County of Aberdeen

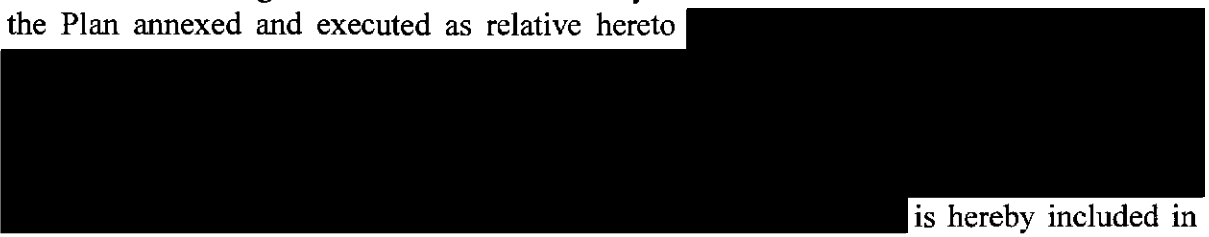
Search Sheet No: 17754

Office of the Solicitor  
to the  
Scottish Executive  
Victoria Quay  
Edinburgh

MFA08085

THE ANCIENT MONUMENTS AND ARCHAEOLOGICAL AREAS ACT 1979  
ENTRY IN THE SCHEDULE OF MONUMENTS

The monument known as Leys, homestead 400m NW of comprises the remains of a later prehistoric homestead which is probably between about 3500 and 2000 years old. It stands on a knoll in Knockargety Wood. The area to be scheduled measures 70m N-S by 55m E-W to include the circular enclosure, the hut circle and an area around in which traces of activity associated with their construction and use may survive. The monument, which lies in the Parish of Logie-Coldstone and the County of Aberdeen as shown outlined in red on the Plan annexed and executed as relative hereto



is hereby included in the Schedule of Monuments appearing to the Scottish Ministers to be of national importance compiled and maintained by them under section 1(1) of the Ancient Monuments and Archaeological Areas Act 1979.

Subscribed by Frank James Lawrie, Director of Heritage Policy with Historic Scotland, being an officer of the Scottish Ministers at Edinburgh on the 8th day of November Nineteen hundred and ninety-nine, before this witness Lesley Macdonald, of Longmore House, Salisbury Place, Edinburgh.



Witness



Director of Heritage Policy

Register on behalf of the Scottish Ministers in the Register of the County of Aberdeen.



Solicitor, Edinburgh, Agent

MFA08185

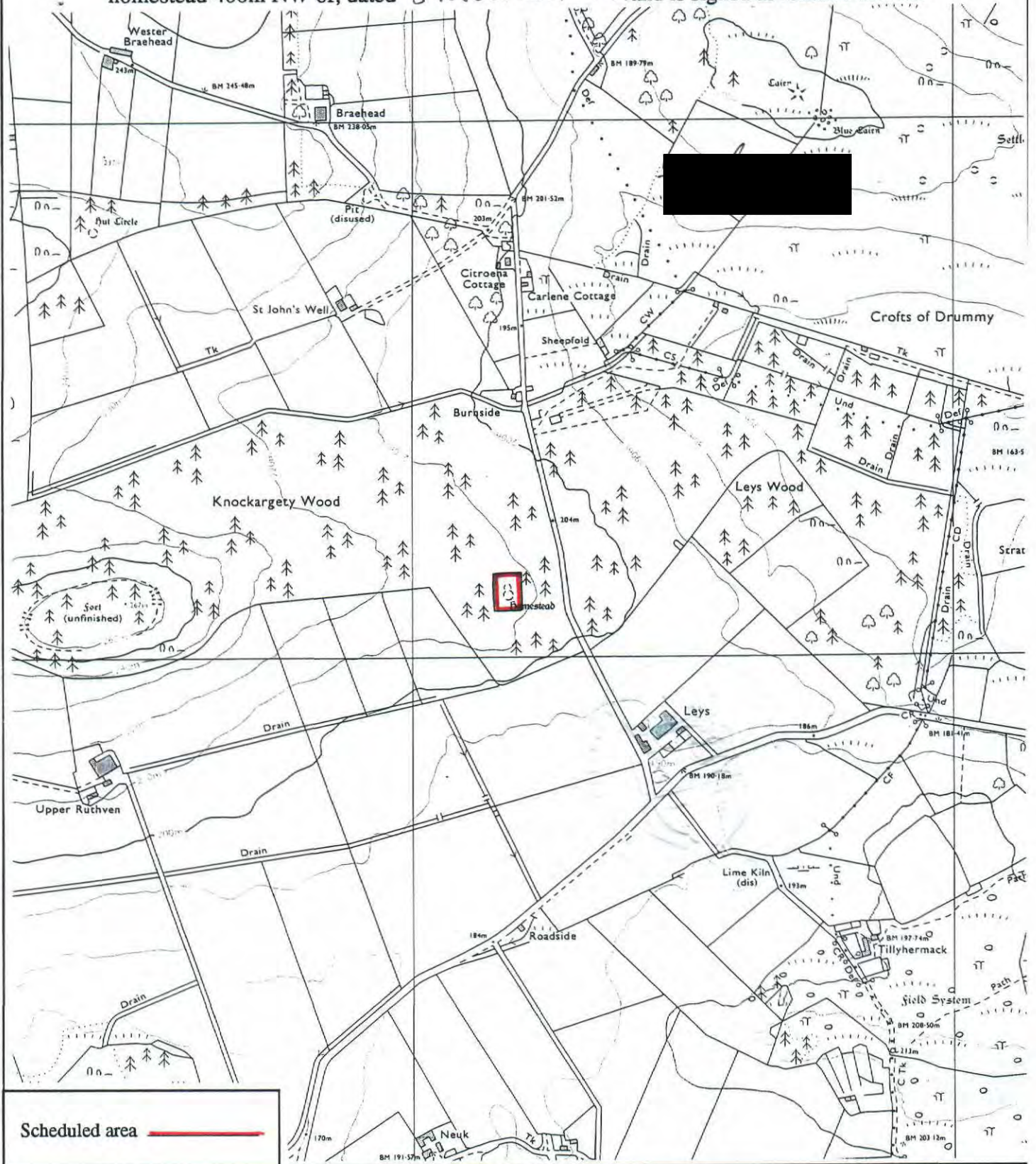
REGISTERS OF SCOTLAND  
GENERAL REGISTER OF SASINES  
COUNTY OF ABERDEEN  
FICHE 433 FRAME 5  
PRESENTED AND RECORDED ON

ABN 99 4 3 3

22 DEC 1999

5

This is the plan referred to in the entry in the Schedule affecting Leys, homestead 400m NW of, dated 8 November 1999 and is signed as relative thereto.



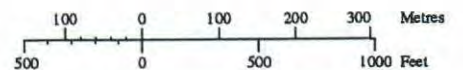
Leys, homestead 400m NW of

Logie-Coldstone Parish



Sheet: NJ40SE

Scale 1:10,000



© Crown copyright reserved