

KRK

10335 56
 262

18 JAN 2000	YEARLY RUNNING NO.	27
-------------	--------------------	----

[Handwritten signature]

THE ANCIENT MONUMENTS AND
 ARCHAEOLOGICAL AREAS ACT 1979

Entry in the Schedule of Monuments

2

1999

Re: The Monument known as
 Cumstoun Castle


in the Parish of Twynholm and
 County of Stewartry of Kirkcudbright

Search Sheet No: 10335

Office of the Solicitor
 to the
 Scottish Executive
 Victoria Quay
 Edinburgh


THE ANCIENT MONUMENTS AND ARCHAEOLOGICAL AREAS ACT 1979
ENTRY IN THE SCHEDULE OF MONUMENTS

The monument known as Cumstoun Castle comprises the remains of Cumstoun Castle, first mentioned in 9 Charter of 1604-5 and believed to have been built for Sir John Kennedy of Blairquhain in the early 16th century. The lands of Cumstoun formed an important part of the Barony of Twynholm from at least the 13th century. The area to be scheduled is rectangular in shape with maximum dimensions of 40m NE-SW by 25m NW-SE. It comprises the upstanding masonry and an area around it (including the mound on which the building stands) within which associated remains are expected to survive. The monument, which lies in the Parish of Twynholm and the County of Stewartry of Kirkcudbright as shown outlined in red on the Plan annexed and executed as relative hereto and which forms




is hereby included in the Schedule of Monuments appearing to the Scottish Ministers to be of national importance compiled and maintained by them under section 1(1) of the Ancient Monuments and Archaeological Areas Act 1979.

Subscribed by Frank James Lawrie, Director of Heritage Policy with Historic Scotland, being an officer of the Scottish Ministers at Edinburgh on the 29th day of October Nineteen hundred and ninety-nine, before this witness Lesley Macdonald, of Longmore House, Salisbury Place, Edinburgh.



Witness



Director of Heritage Policy

Register on behalf of the Scottish Ministers in the Register of the County of Stewartry of Kirkcudbright.



Solicitor, Edinburgh, Agent

MFA09485

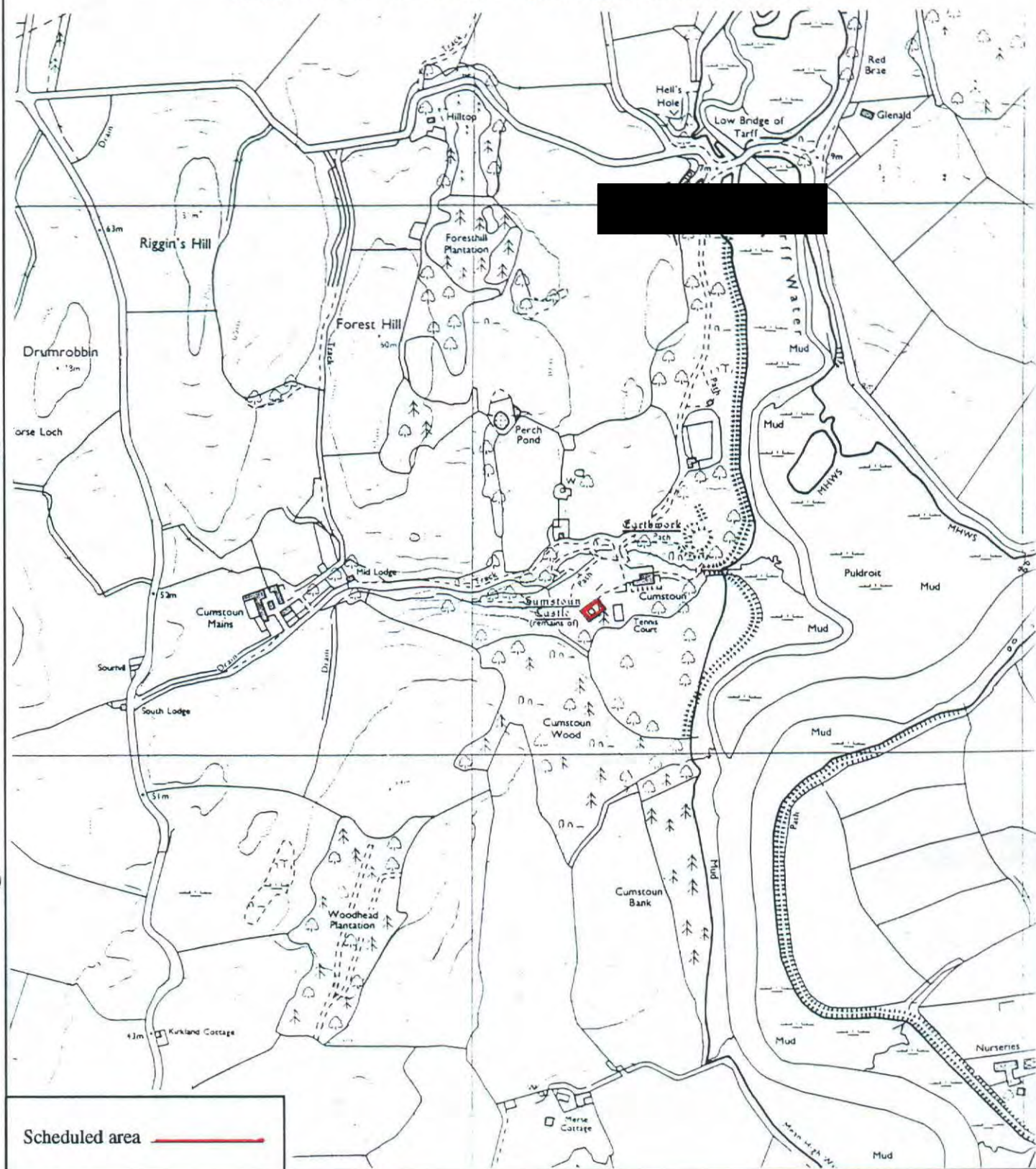
REGISTERS OF SCOTLAND
GENERAL REGISTER OF SASINES
COUNTY OF STEWARTRY OF KIRKCUDBRIGHT
FICHE 4 FRAME 4
PRESENTED & RECORDED ON 18 JAN 2008

KRK 0 0
BMF 0 0

4

4

This is the plan referred to in the entry in the Schedule affecting Cumstoun Castle, dated 29 October 1999 and is signed as relative thereto.



Scheduled area

Cumstoun Castle

Twynholm Parish



Sheet: NX65SE

Scale 1:10,000



© Crown copyright reserved

KRK 0 0 4
 BM 0 0 4

5