

13475

23 FEB 1999
YEARLY TURNING No. 1317

211  
474

*Ab*

THE ANCIENT MONUMENTS AND  
ARCHAEOLOGICAL AREAS ACT 1979

Entry in the Schedule of Monuments

*WZ 37*

1998

Re: The Monument known as  
Fullerton, ring ditches and cairn circle 420m  
SE of

in the Parish of Kintore and  
County of Aberdeen


Search Sheet No: 13475

Solicitor  
to the  
Secretary of State  
for Scotland  
Victoria Quay  
Edinburgh

MFA06482


THE ANCIENT MONUMENTS AND ARCHAEOLOGICAL AREAS ACT 1979  
ENTRY IN THE SCHEDULE OF MONUMENTS

The monument known as Fullerton, ring ditches and cairn circle 420m SE of comprises a complex of prehistoric funerary remains. The area to be scheduled measures a maximum of 160m NW-SE and a maximum of 200m NE-SW, to include the elements of the complex visible above ground, and as cropmarks, and an area of ground around and between them in which other remains are likely to survive. The monument, which lies in the Parish of Kintore and the County of Aberdeen as shown outlined in red on the Plan annexed and executed as relative hereto



is hereby included in the Schedule of Monuments appearing to the Secretary of State for Scotland to be of national importance compiled and maintained by him under section 1(1) of the Ancient Monuments and Archaeological Areas Act 1979.

Given under the Seal of the Secretary of State for Scotland.



Assistant Secretary  
Date 10 November 1998



Historic Scotland  
Longmore House  
Salisbury Place  
EDINBURGH  
EH9 1SH

Register on behalf of the Secretary of State for Scotland in the Register of the County of Aberdeen.

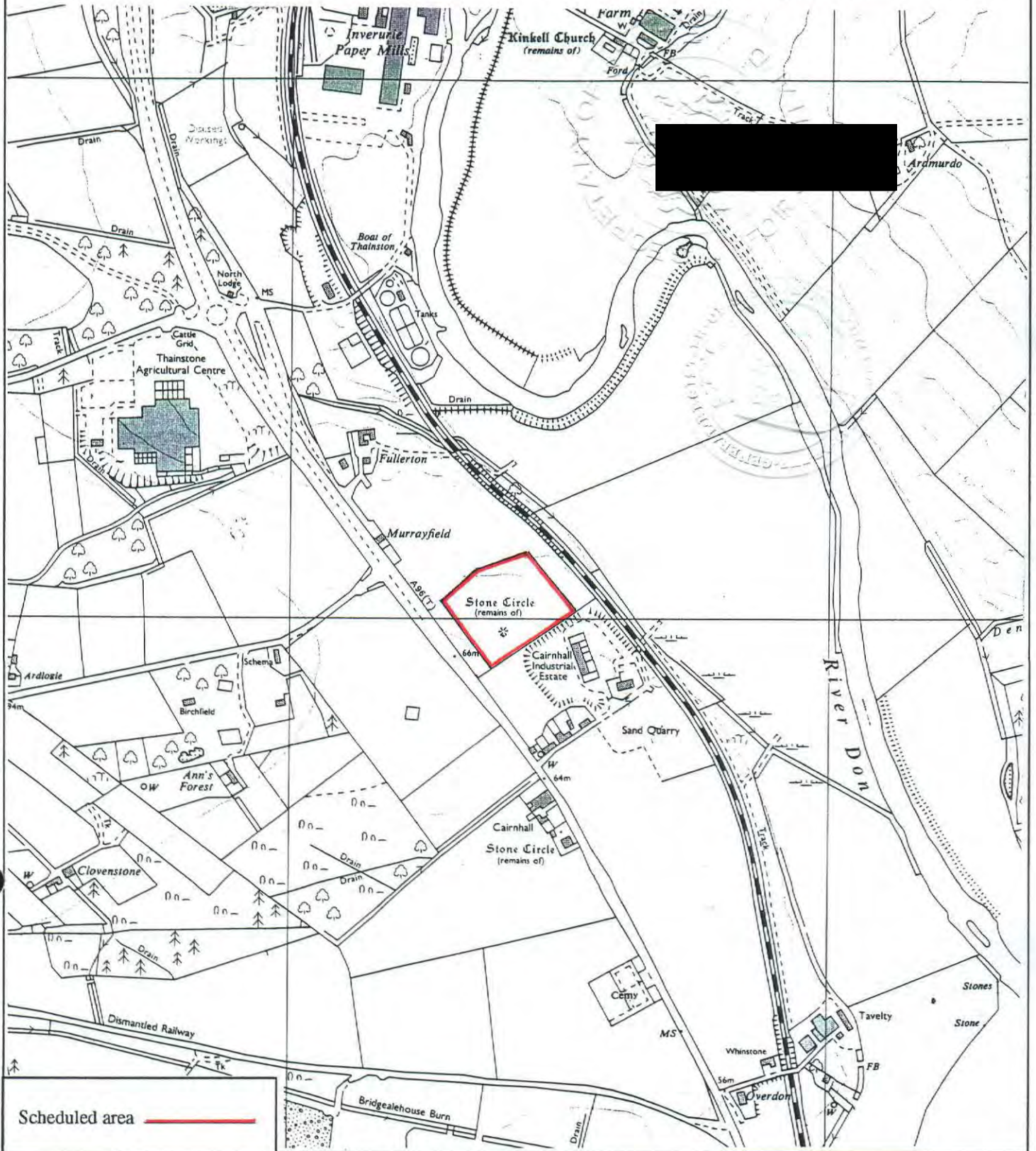


Solicitor, Edinburgh, Agent

MFA06582

REGISTERS OF SCOTLAND &  
GENERAL REGISTER OF SASINES  
COUNTY OF ABERDEEN  
FICHE 60 FRAME 20  
PRESENTED & RECORDED ON 23 FEB 1999

This is the plan referred to in the entry in the Schedule affecting Fullerton, ring ditches & cairn circle 420m SE of, dated 16 November 1998 and is signed as relative thereto.



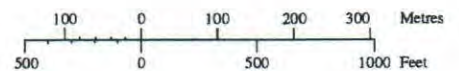
Fullerton, ring ditches & cairn circle 420m SE of

Kintore Parish



Sheet: NJ71NE

Scale 1:10,000



© Crown copyright reserved