

lane

1957/1999
10 JUN 1999
YEAR OF THE MONUMENT
800

THE ANCIENT MONUMENTS AND
ARCHAEOLOGICAL AREAS ACT 1979

Entry in the Schedule of Monuments

11 ~~12~~ 1999 (~~cont~~)

Re: The Monument known as
Kincardine Deer Dyke and settlement N of
Burn of Garrol

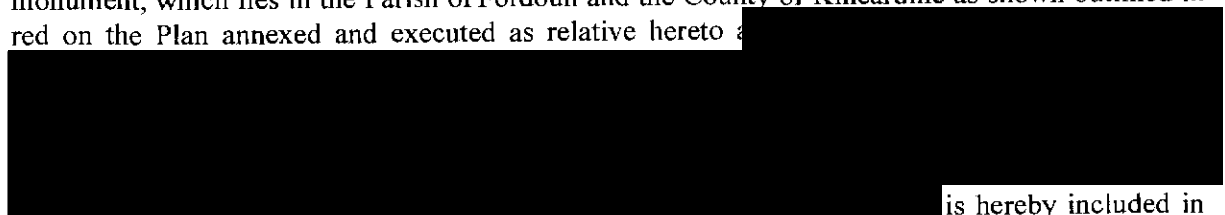
in the Parish of Fordoun and
County of Kincardine

Search Sheet No: 95

Solicitor
to the
Secretary of State
for Scotland
Victoria Quay
Edinburgh


THE ANCIENT MONUMENTS AND ARCHAEOLOGICAL AREAS ACT 1979
ENTRY IN THE SCHEDULE OF MONUMENTS

The monument known as Kincardine Deer Dyke and settlement N of Burn of Garrol comprises the south-western portion of the boundary of the Deer Park Created by William the Lion (1165-1214) and extended by Alexander III in 1266. There are three discrete areas to be scheduled. The southernmost is quite distant from the other two areas, and measures a maximum of 20m across and 130m long. The central, largest, area has a complex shape, following the course of the Dyke, with a running length of over 3000m: it measures between 15m and 45m wide for most of its length but expands to a maximum of 400m NW-SE by 450m SW-NE to include the settlement and cultivation remains. The north-eastern area measures a maximum of 35m across and is 315m long. The monument, which lies in the Parish of Fordoun and the County of Kincardine as shown outlined in red on the Plan annexed and executed as relative hereto a



is hereby included in the Schedule of Monuments appearing to the Secretary of State for Scotland to be of national importance compiled and maintained by him under section 1(1) of the Ancient Monuments and Archaeological Areas Act 1979.

Given under the Seal of the Secretary of State for Scotland.



Assistant Secretary
Date 3 MARCH 1999

Historic Scotland
Longmore House
Salisbury Place
EDINBURGH
EH9 1SH

Register on behalf of the Secretary of State for Scotland in the Register of the County of Kincardine.



Solicitor, Edinburgh, Agent

MFA05904

KNC 99

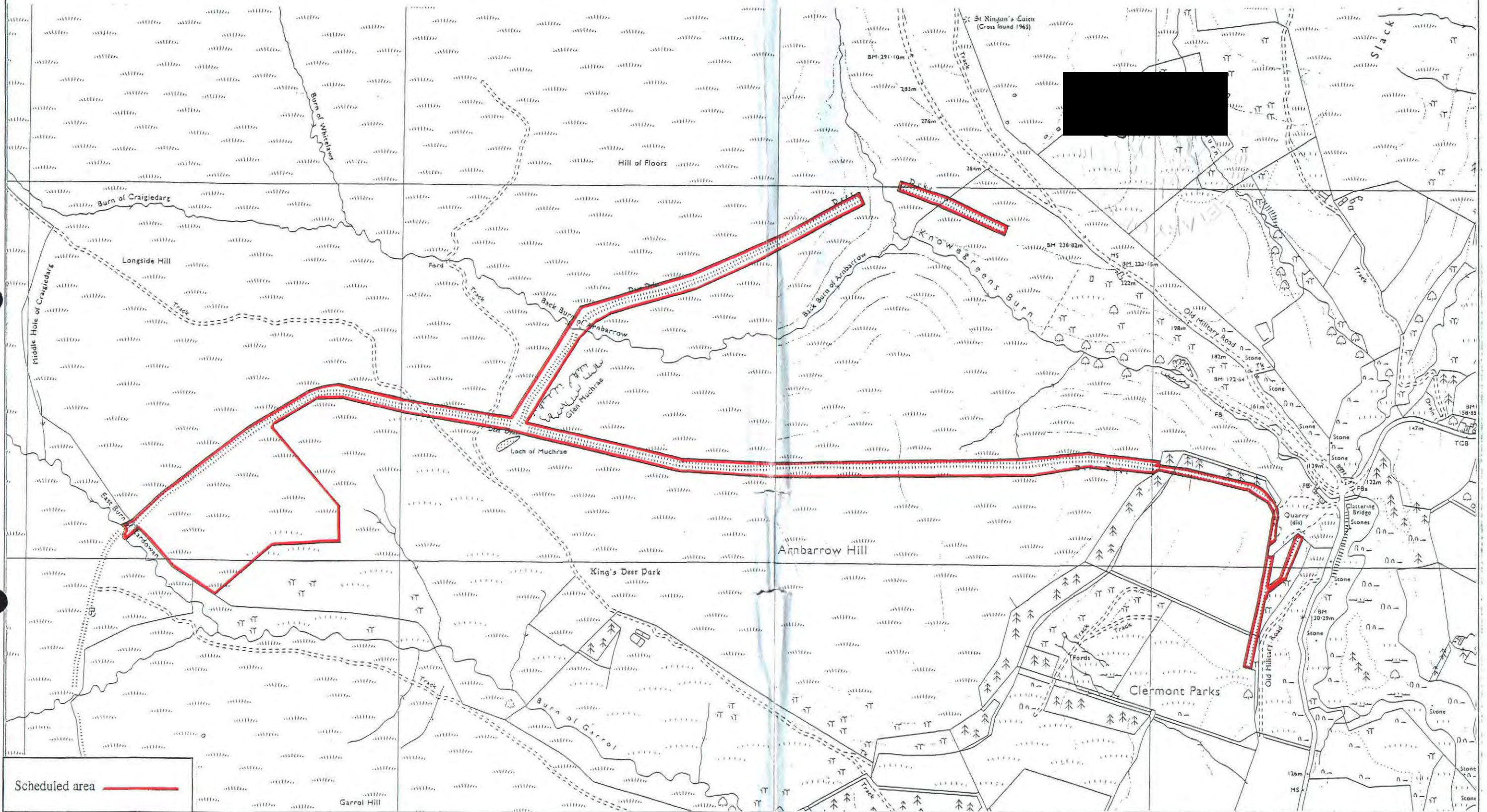
46

REGISTERS OF SCOTLAND
GENERAL REGISTER OF SASINES
COUNTY OF KINCARDINE
FICHE 46 FRAME 28
PRESENTED & RECORDED ON

15 JUN 1999

28

This is the plan referred to in the entry in the Schedule affecting Kincardine Deer Dyke and settlements N of Burn of Garrol, dated 3 MARCH 1999 and is signed as relative thereto.



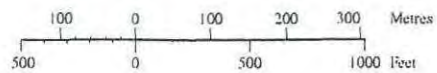
Kincardine Deer Dyke and settlements N of Burn of Garrol

Sheet 1 of 2
Fordoun Parish



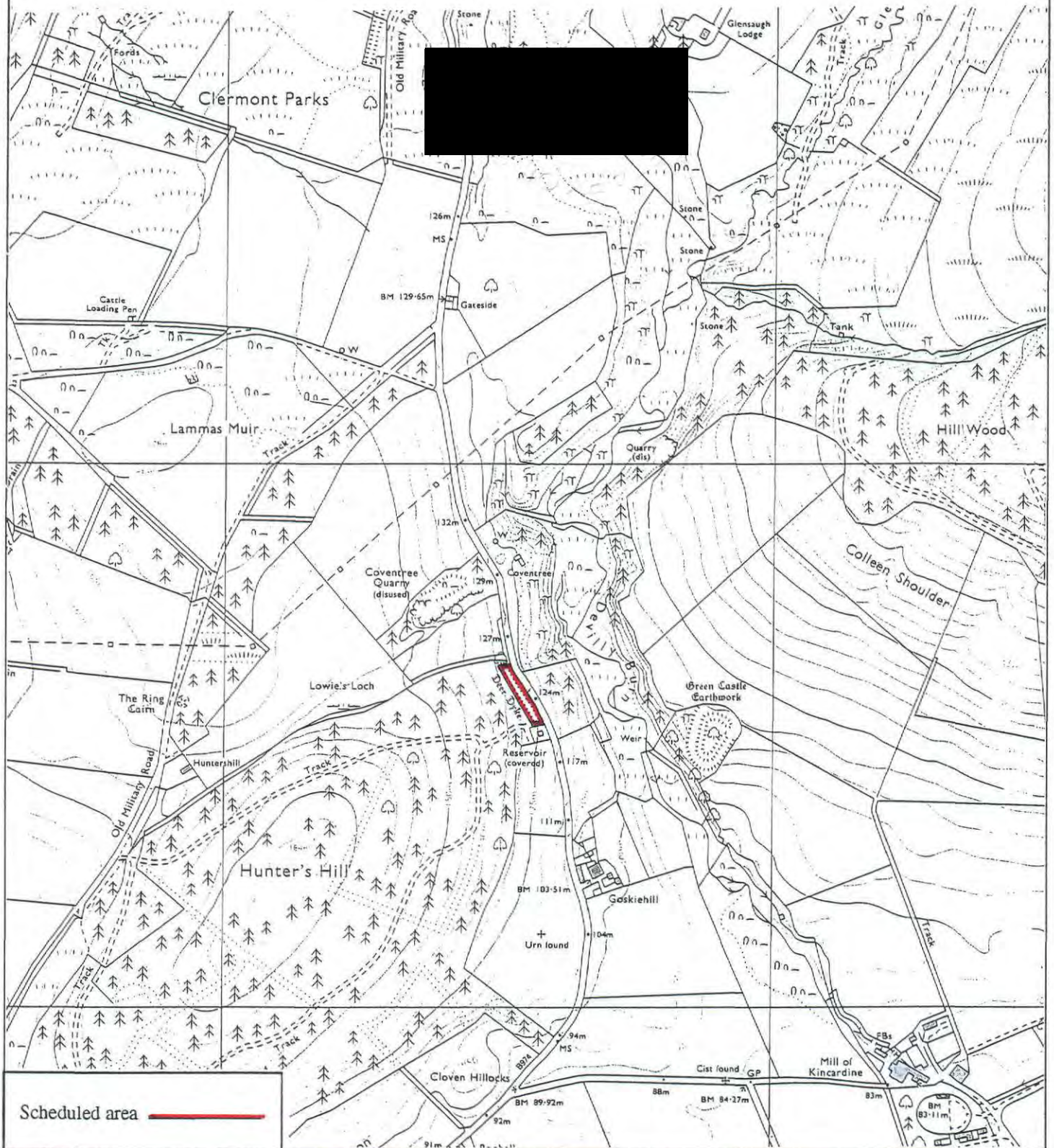
Sheet: NO67NW
and NO67NE

Scale 1:10,000



© Crown copyright reserved

This is the plan referred to in the entry in the Schedule affecting Kincardine Deer Dyke and settlements N of Burn of Garrol, dated 3 MARCH 1999 and is signed as relative thereto.



Scheduled area ———

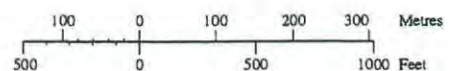
Kincardine Deer Dyke and settlements N of Burn of Garrol

**Sheet 2 of 2
Fordoun Parish**

Sheet: NO67NE



Scale 1:10,000



© Crown copyright reserved