

KNC

THE ANCIENT MONUMENTS AND
ARCHAEOLOGICAL AREAS ACT 1979

Entry in the Schedule of Monuments



1998

7

Re: The Monument known as
Kincardine Deer Dyke and settlement S of
East Burn of Cardowan

in the Parish of Fettercairn and
County of Kincardine


Search Sheet No: 811

Solicitor
to the
Secretary of State
for Scotland
Victoria Quay
Edinburgh

MFA08282


THE ANCIENT MONUMENTS AND ARCHAEOLOGICAL AREAS ACT 1979
ENTRY IN THE SCHEDULE OF MONUMENTS

The monument known as Kincardine Deer Dyke and settlement S of East Burn of Cardowan comprises the south-western portion of the boundary of the Deer Park. The boundary of this park falls into two parts; the main pale and a northerly extension. This part of the scheduling includes only the main pale. There are three discrete areas to be scheduled. The southernmost measures a maximum of 20m across and 260m long; the next area to the N measures a maximum of 20m across and 140m long. The northernmost area is curved measuring 20m-40m across in its southern part, but expanding to a maximum of 285m across to include the Todholes settlement and cultivation remains. The monument, which lies in the Parish of Fettercairn and the County of Kincardine as shown outlined in red on the Plan annexed and executed as relative hereto



included in the Schedule of Monuments appearing to the Secretary of State for Scotland to be of national importance compiled and maintained by him under section 1(1) of the Ancient Monuments and Archaeological Areas Act 1979.


Given under the Seal of the Secretary of State for Scotland.



Assistant Secretary
Date 15 December 1998

Historic Scotland
Longmore House
Salisbury Place
EDINBURGH
EH9 1SH

Register on behalf of the Secretary of State for Scotland in the Register of the County of Kincardine.



Solicitor, Edinburgh, Agent

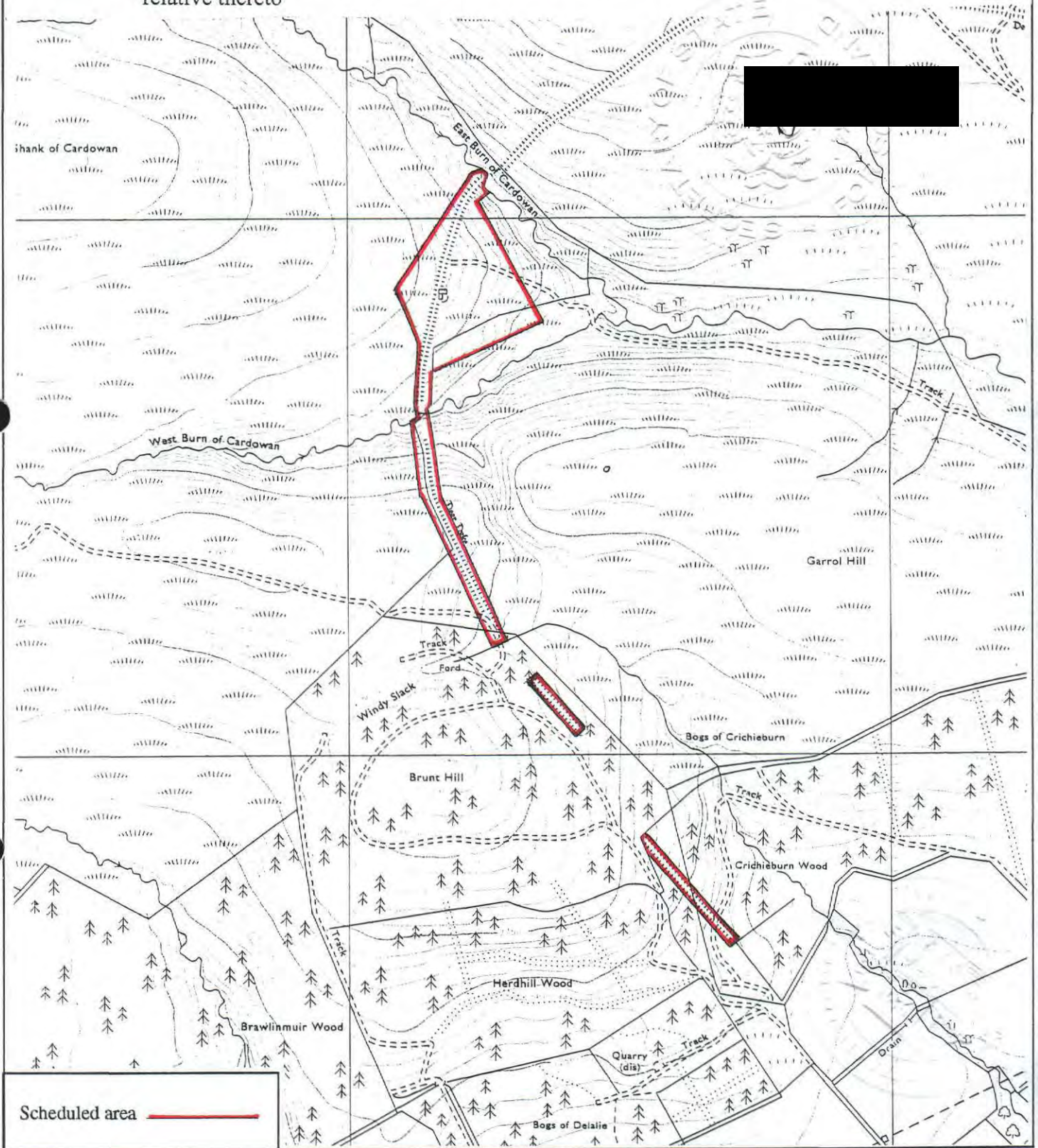
REGISTERS OF SCOTLAND
GENERAL REGISTER OF SASINES
COUNTY OF KINCARDINE
FICHE 13 FRAME 44 23 FEB 1999
PRESENTED & RECORDED ON

MFA08882

KNC 99 13

44

This is the plan referred to in the entry in the Schedule affecting Kincardine Deer Dyke and settlement S of East Burn of Cardowan, dated 15 December 1998 and is signed as relative thereto



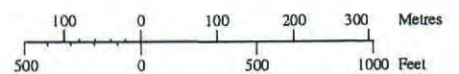
**Kincardine Deer Dyke and
settlement S of East Burn of
Cardowan**

Fettercairn Parish



Sheet: NO67NW

Scale 1:10,000



© Crown copyright reserved