

KNC

THE ANCIENT MONUMENTS AND
ARCHAEOLOGICAL AREAS ACT 1979

901

Entry in the Schedule of Monuments

1999

Re: The Monument known as
Upper Balfour, cairns, house and field
system 500m to 1000m SW of

in the Parish of Durriss and
County of Kincardine

Search Sheet No: 4256

Solicitor
to the
Secretary of State
for Scotland
Victoria Quay
Edinburgh

MFA05202


THE ANCIENT MONUMENTS AND ARCHAEOLOGICAL AREAS ACT 1979
ENTRY IN THE SCHEDULE OF MONUMENTS

The monument known as Upper Balfour, cairns, house and field system 500m to 1000m SW of comprises the remains of a prehistoric circular house and a field system, comprising at least 200 field clearance cairns and field banks; there are also two burial cairns and a ring cairn. The hut circle measures 9.5m in diameter. The area to be scheduled is irregular on plan and measures a maximum of 450m SW-NE and 315m NW-SE, to include the hut circle, field system and all but one of the cairns and areas around the visible parts of these features in which other remains are likely to survive. The monument, which lies in the Parish of Durris and the County of Kincardine as shown outlined in red on the Plan annexed and executed as relative hereto




is hereby included in the Schedule of Monuments appearing to the Secretary of State for Scotland to be of national importance compiled and maintained by him under section 1(1) of the Ancient Monuments and Archaeological Areas Act 1979.

Given under the Seal of the Secretary of State for Scotland.



Assistant Secretary
Date 3 June 1999



Historic Scotland
Longmore House
Salisbury Place
EDINBURGH
EH9 1SH

Register on behalf of the Secretary of State for Scotland in the Register of the County of Kincardine.



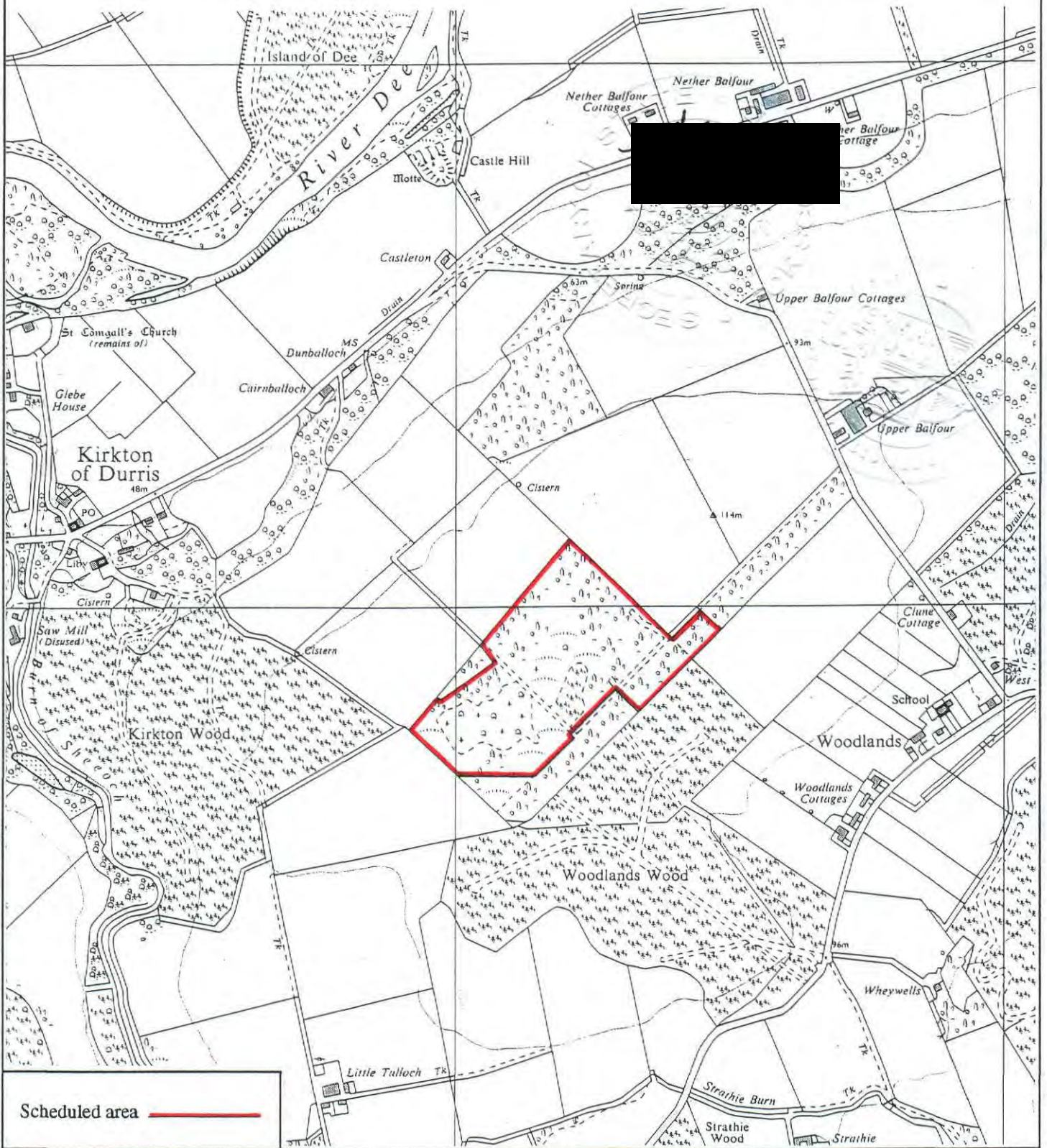
Solicitor, Edinburgh, Agent

MFA05302

REGISTERS OF SCOTLAND
GENERAL REGISTER OF SASINES
COUNTY OF KINCARDINE
FICHE 50 FRAME 5
PRESENTED & RECORDED ON 29 JUN 1999

KNC 99 5 D

This is the plan referred to in the entry in the Schedule affecting Upper Balfour, cairns, house, and field system 500m to 1000m SW of, dated 3 June 1999 and is signed as relative thereto.



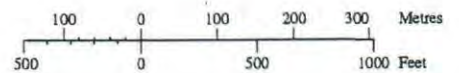
Upper Balfour, cairns, house, and field system 500m to 1000m SW of

Durrus Parish



Sheet: NO79NE

Scale 1:10,000



© Crown copyright reserved