

65949

23 FEB 1999
EARLY WINNING NO.
1322

360
306

AS-

THE ANCIENT MONUMENTS AND
ARCHAEOLOGICAL AREAS ACT 1979

Entry in the Schedule of Monuments

4742
1998

Re: The Monument known as
Bogton, cairn, field system and trackway
250m NE of

in the Parish of Drumoak and
County of Aberdeen

Search Sheet No: 65949


Solicitor
to the
Secretary of State
for Scotland
Victoria Quay
Edinburgh

MFA05101

7877


THE ANCIENT MONUMENTS AND ARCHAEOLOGICAL AREAS ACT 1979
ENTRY IN THE SCHEDULE OF MONUMENTS

The monument known as Bogton, cairn, field system and trackway 250m NE of comprises the remains of a prehistoric burial cairn 8.5m in diameter and 1m high and some 90 other cairns between 2m and 6m in diameter, some of which may be burial cairns but most of which are field clearance cairns. There are also stony banks (field boundaries) and a trackway flanked by narrow ditches. The area to be scheduled is in two parts. The larger measures a maximum of 300m E-W and a maximum of 180m N-S, the other, to the SE, measures a maximum of 135m E-W by a maximum of 80m N-S, both areas to include the visible elements of the monument and areas around them in which other features are likely to survive. The monument, which lies in the Parish of Drumoak and the County of Aberdeen as shown outlined in red on the Plan annexed and executed as relative hereto and



is hereby included in the Schedule of Monuments appearing to the Secretary of State for Scotland to be of national importance compiled and maintained by him under section 1(1) of the Ancient Monuments and Archaeological Areas Act 1979.

Given under the Seal of the Secretary of State for Scotland.



Assistant Secretary
Date 7 December 1998

Historic Scotland
Longmore House
Salisbury Place
EDINBURGH
EH9 1SH



Register on behalf of the Secretary of State for Scotland in the Register of the County of Aberdeen.



Solicitor, Edinburgh, Agent

MFA05301

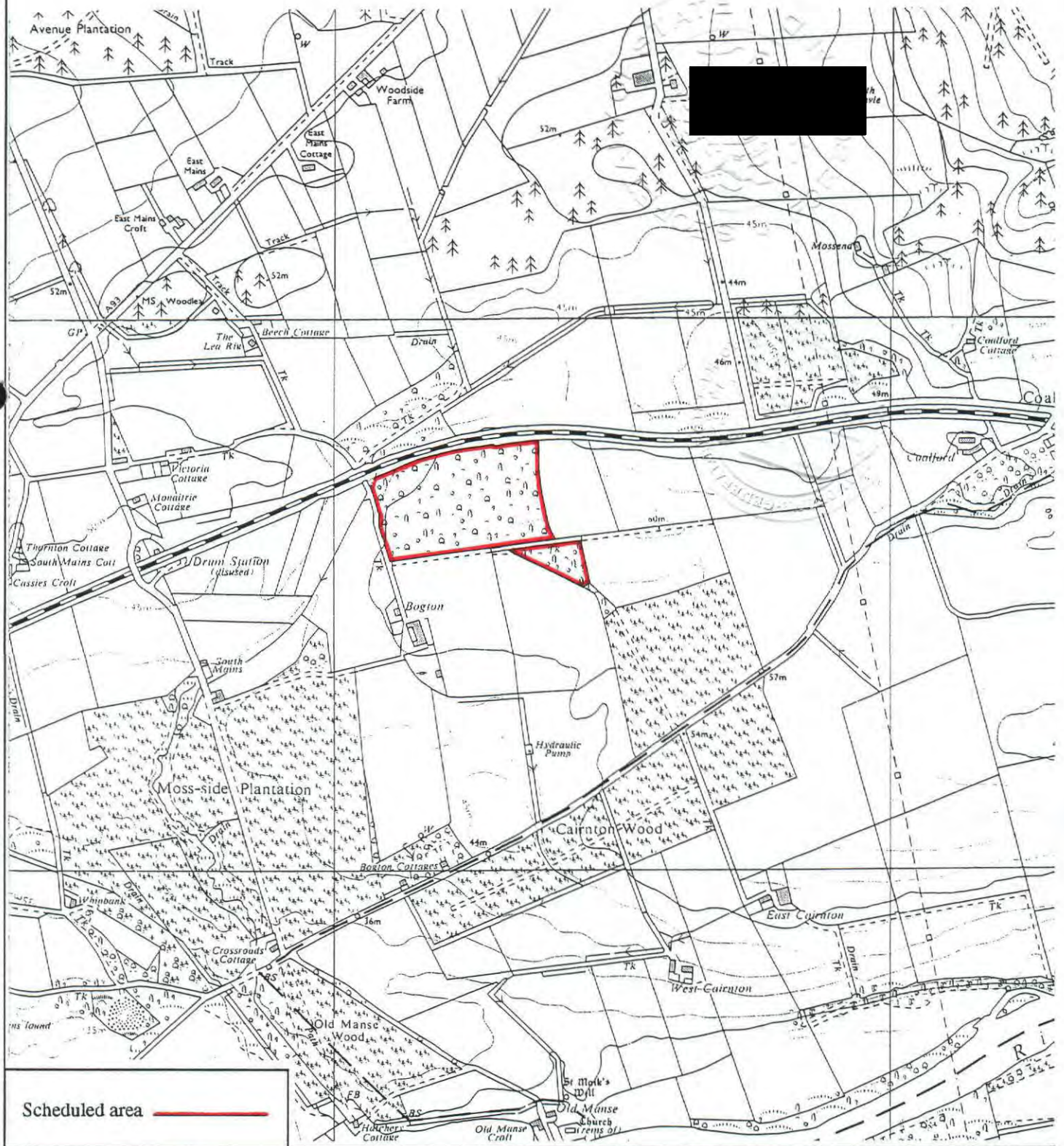
REGISTERS OF SCOTLAND
GENERAL REGISTER OF SASINES
COUNTY OF ABERDEEN
FICHE 60 FRAME 28
PRESENTED & RECORDED ON

23 FEB 1999

ABN 99 60

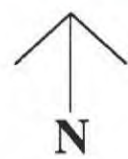
28

This is the plan referred to in the entry in the Schedule affecting Bogton, cairn, field system and trackway 250m NE of, dated 7 December 1998 and is signed as relative thereto.



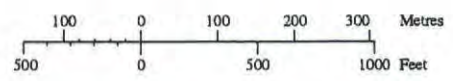
Scheduled area

Bogton, cairn, field system and trackway 250m NE of
Drumoak Parish



Sheet: NO89NW

Scale 1:10,000



© Crown copyright reserved