

ORK

354

THE ANCIENT MONUMENTS AND
ARCHAEOLOGICAL AREAS ACT 1979

07 JUL 1998
YEARLY RUNNING No. 1729

Entry in the Schedule of Monuments

1998

Re: The Monument known as
Snarravoe, township and field system, Unst

in the Parish of Unst and
County of Shetland


6


Search Sheet No: 354

2 7AS 0626


Solicitor
to the
Secretary of State
for Scotland
Victoria Quay
Edinburgh

THE ANCIENT MONUMENTS AND ARCHAEOLOGICAL AREAS ACT 1979
ENTRY IN THE SCHEDULE OF MONUMENTS

The monument known as Snarravoe, township and field system, Unst comprises the remains of a small crofting township together with its distinctive field system. The area to be scheduled is irregular on plan, bounded in part by the NE shore of Snarra Voe, in part by the N side of the track to the shore and in part by the NW shore of Loch of Snarravoe. The area measures a maximum of 635m from just S of W to just N of E by a maximum of 415m from NNE-SSW, and includes all of the elements described above and an area around them. The monument, which lies in the Parish of Unst and the County of Shetland as shown outlined in red on the Plan annexed and executed as relative hereto 

 is hereby included in the Schedule of Monuments appearing to the Secretary of State for Scotland to be of national importance compiled and maintained by him under section 1(1) of the Ancient Monuments and Archaeological Areas Act 1979.

Given under the Seal of the Secretary of State for Scotland.


Assistant Secretary

Date 2 March 1998


Historic Scotland
Longmore House
Salisbury Place
EDINBURGH
EH9 1SH

Register on behalf of the Secretary of State for Scotland in the Register of the Counties of Orkney and Zetland.


Solicitor, Edinburgh, Agent

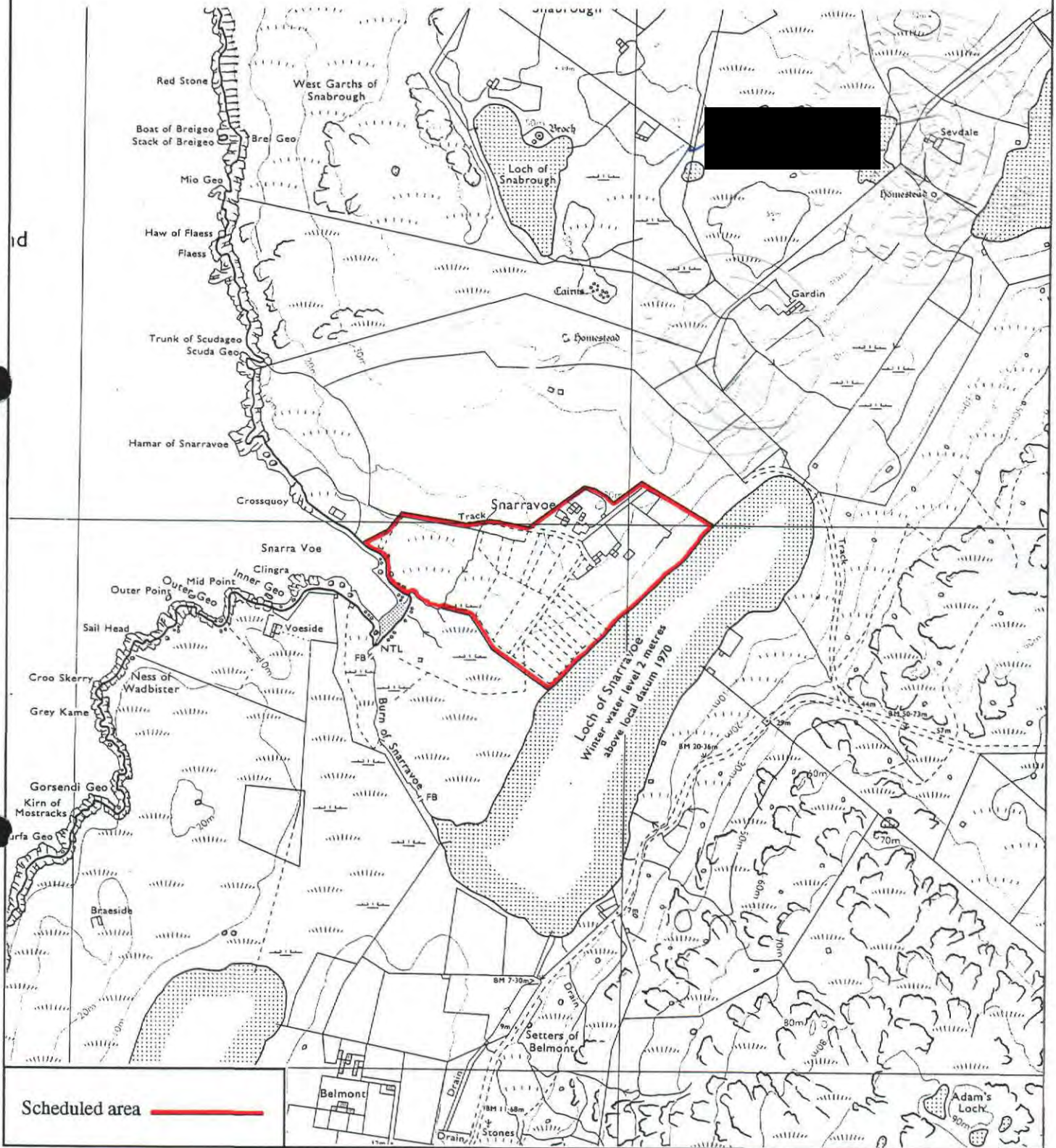
MFA06878

ORK 9 8 1 2 6

REGISTERS OF SCOTLAND 
GENERAL REGISTER OF SASINES
COUNTIES OF ORKNEY & ZETLAND
FICHE 126 FRAME 16
PRESENTED & RECORDED ON

1 JUL 1998

This is the plan referred to in the entry in the Schedule affecting Snarravoe, township and field system, Unst, dated 2 March 1998 and is signed as relative thereto.



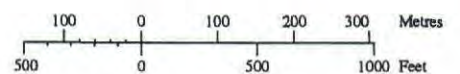
Snarravoe, township and field system, Unst

Unst Parish



Sheet:HP50SE

Scale 1:10,000



© Crown copyright reserved

ORK 98126