


W41N



THE ANCIENT MONUMENTS AND  
ARCHAEOLOGICAL AREAS ACT 1979

Entry in the Schedule of Monuments

3.

1998

Re: The Monument known as  
Barhobble, Early Christian site (remains of),  
180m SSW of Elrig House

in the Parish of Mochrum and  
County of Wigtown

610

Search Sheet No: 1937


Solicitor  
to the  
Secretary of State  
for Scotland  
Victoria Quay  
Edinburgh

MFA02478

7546

THE ANCIENT MONUMENTS AND ARCHAEOLOGICAL AREAS ACT 1979  
ENTRY IN THE SCHEDULE OF MONUMENTS

The monument known as Barhobble, Early Christian site (remains of), 180m SSW of Elrig House comprises the consolidated remains of a stone-built, medieval church lying within a well-defined enclosure in an upland area characterised by shielings. The area to be scheduled is nearly oval in shape with maximum dimensions of 120m N-S by 90m E-W to include the greater part of the enclosing bank, the consolidated church ruins and graveyard, the remains of the cottage and smithy, and the earthworks. The E boundary of the scheduled area lies to the immediate W of the stone dyke. Excluded from the scheduling is the fence which surrounds the consolidated remains on the N, S and W. The monument, which lies in the Parish of Mochrum and the County of Wigtown as shown outlined in red on the Plan annexed and executed as relative hereto



is hereby included in the Schedule of Monuments appearing to the Secretary of State for Scotland to be of national importance compiled and maintained by him under section 1(1) of the Ancient Monuments and Archaeological Areas Act 1979.

Given under the Seal of the Secretary of State for Scotland.



Assistant Secretary

Date 23 February 1998

Historic Scotland  
Longmore House  
Salisbury Place  
EDINBURGH  
EH9 1SH

Register on behalf of the Secretary of State for Scotland in the Register of the County of Wigtown.



Solicitor, Edinburgh, Agent

MFA02578

WGN 98

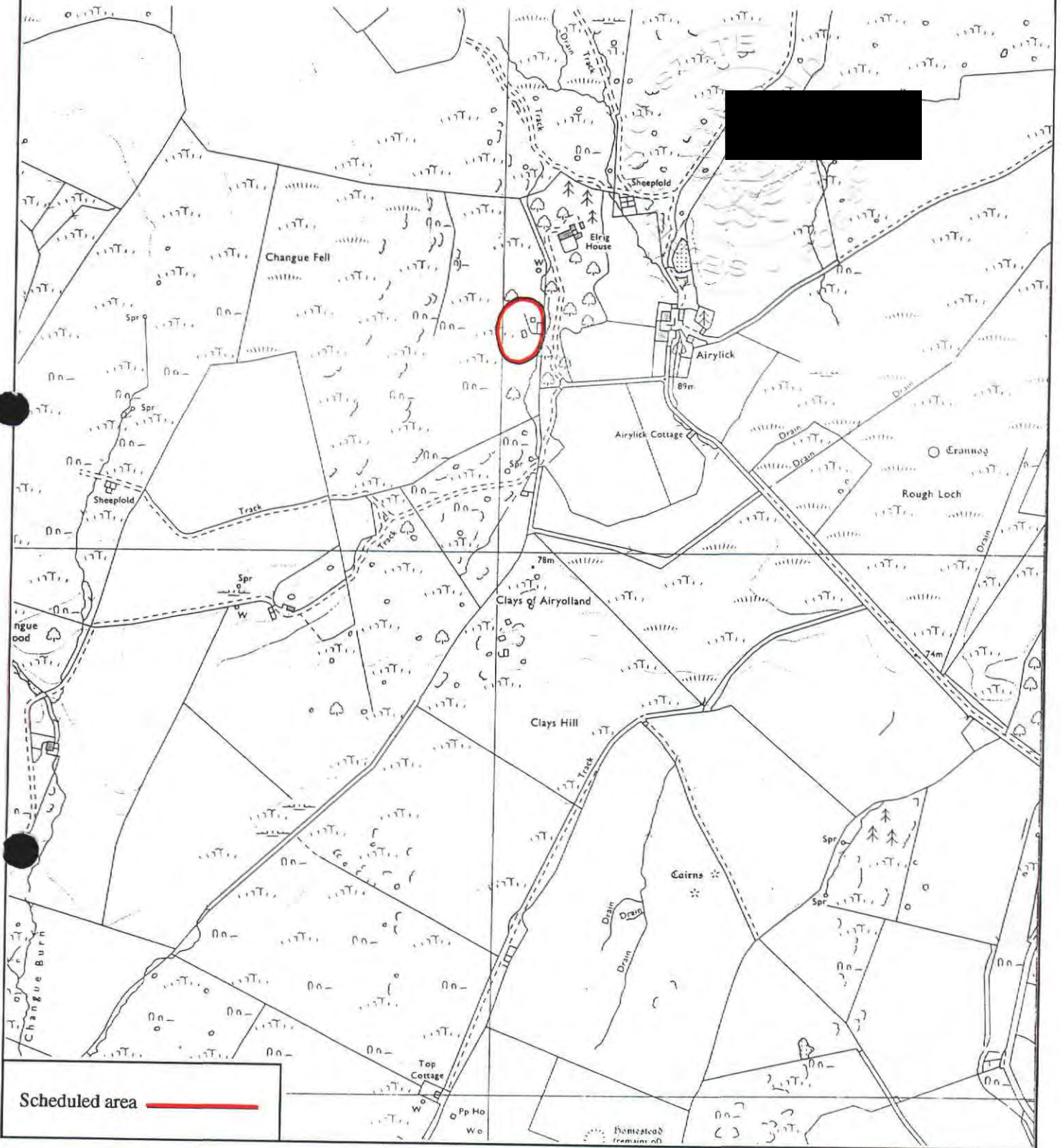
22

REGISTERS OF SCOTLAND  
GENERAL REGISTER OF SASINES  
COUNTY OF WIGTOWN  
FICHE 22 FRAME 17  
PRESENTED & RECORDED ON

-8 JUN 1998

17

This is the plan referred to in the entry in the Schedule affecting Barhobble, Early Christian site (remains of), 180m SSW of Elrig House, dated 23 February 1998 and is signed as relative thereto.



Scheduled area

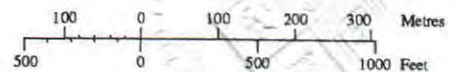
**Barhobble, Early Christian site  
(remains of), 180m SSW of  
Elrig House**

**Mochrum Parish**



Sheet: NX34NW

**Scale 1:10,000**



© Crown copyright reserved

18