


THE ANCIENT MONUMENTS AND
ARCHAEOLOGICAL AREAS ACT 1979



Entry in the Schedule of Monuments

1999

Re: The Monument known as
Antonine Wall, River Kelvin to 120m NE of
Balmuildy Cottages

in the Parish of New Kilpatrick and
County of Barony and Regality of Glasgow

10

Search Sheet No: 2177

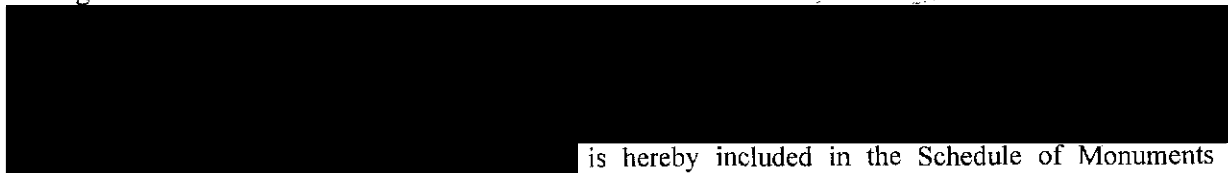
Solicitor
to the
Secretary of State
for Scotland
Victoria Quay
Edinburgh

MFA02677

7542

THE ANCIENT MONUMENTS AND ARCHAEOLOGICAL AREAS ACT 1979
ENTRY IN THE SCHEDULE OF MONUMENTS

The monument known as Antonine Wall, River Kelvin to 120m NE of Balmuildy Cottages comprises a section of the Antonine Wall which runs along an area of sloping ground to the N and NE of Balmuildy, and includes the remains of a Roman fort. The Antonine Wall at this location consists of the rampart, the ditch, the berm (area between rampart and ditch) and the upcast mound plus the site of one of the Antonine Wall forts and its annexe. The area to be scheduled measures a maximum of 680m from WSW-ENE by a maximum of 220m N-S, to include the Antonine Wall rampart, berm, ditch and upcast mound, the Roman fort, part of its annex and an area around these elements in which traces of activities associated with their construction and use may survive. The scheduled area is defined on its W side by a line some 25m W of the W edge of the Antonine Wall rampart and then 35m W of the W side of the fort. At its NW corner the scheduled area is defined by the River Kelvin. To the N the edge of the scheduled area lies 25m beyond the N margin of the Antonine Wall ditch. At its E end the edge of the scheduled area is defined by field boundaries just NW of the Brick Works. To the S the E part of the boundary of the scheduled area lies 20m S of the S margin of the rampart, while the W part of the S boundary is irregular, largely following field boundaries around Easter and Wester Balmuildy and along the Balmuildy Road, to include the fort and the undeveloped part of the annex. A small detached triangular area W of Balmore Road includes the SW angle of the fort and an area around it. The monument, which lies in the Parish of New Kilpatrick and the County of Barony and Regality of Glasgow as shown outlined in red on the Plan annexed and executed as relative hereto and which forms



is hereby included in the Schedule of Monuments appearing to the Secretary of State for Scotland to be of national importance compiled and maintained by him under section 1(1) of the Ancient Monuments and Archaeological Areas Act 1979.

Given under the Seal of the Secretary of State for Scotland:



Assistant Secretary
Date 2 February 1999

Historic Scotland
Longmore House
Salisbury Place
EDINBURGH
EH9 1SH

Register on behalf of the Secretary of State for Scotland in the Register of the County of Barony and Regality of Glasgow.



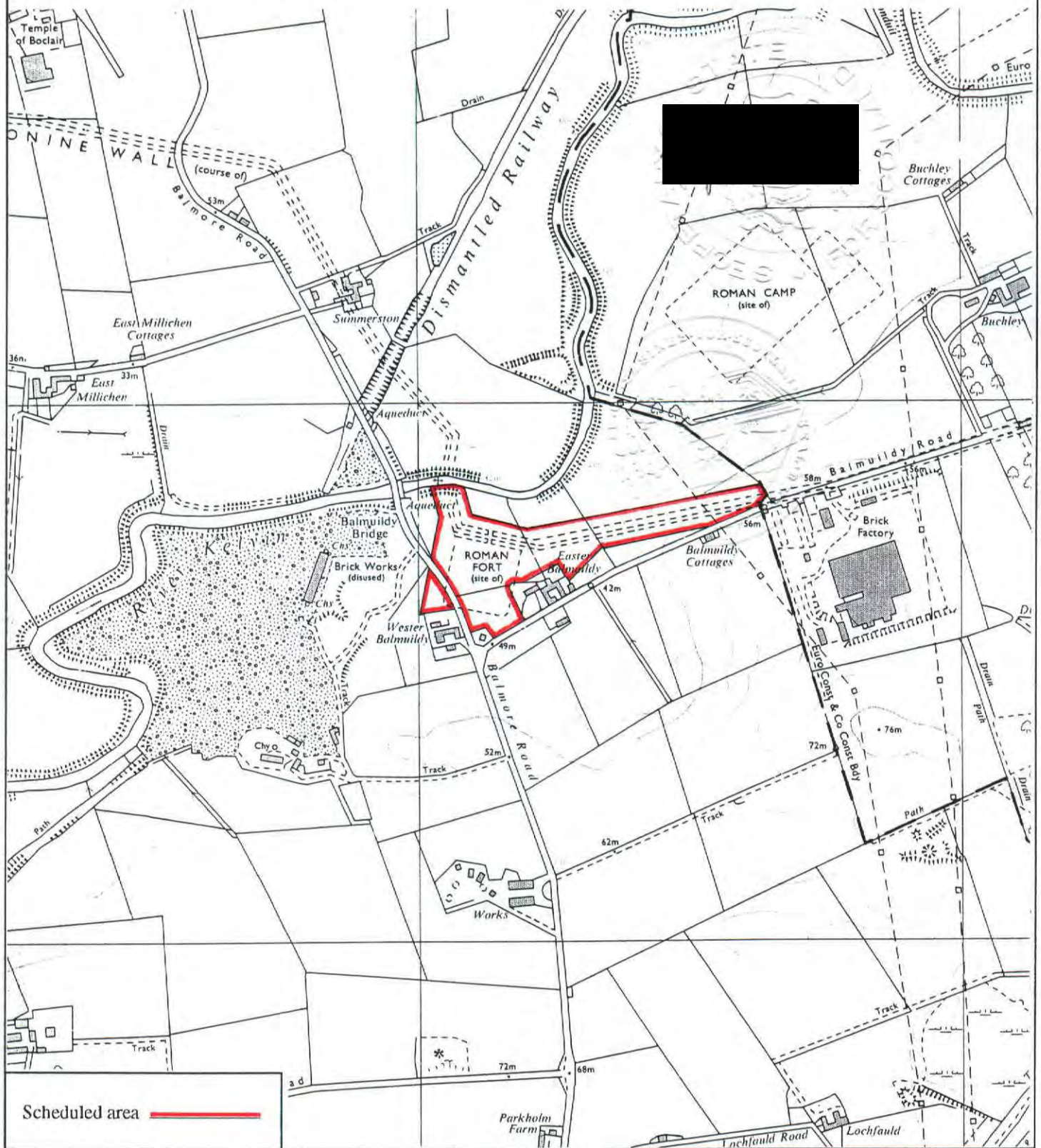
Solicitor, Edinburgh, Agent

MFA02877

GLA 99 100

REGISTERS OF SCOTLAND
GENERAL REGISTER OF SASINES L
COUNTY OF GLASGOW
FICHE 100 FRAME 41
PRESENTED & RECORDED ON 07 MAY 1999

This is the plan referred to in the entry in the Schedule affecting Antonine Wall, River Kelvin to 120m NE of Balmuildy Cottages, dated 2 February 1999 and is signed as relative thereto.



Antonine Wall, River Kelvin to 120m
NE of Balmuildy Cottages

New Kilpatrick Parish

↑
N

Sheet: NS57SE

Scale 1:10,000

500 0 100 200 300 Metres
500 0 500 1000 Feet

© Crown copyright reserved