

ROSS

2490

THE ANCIENT MONUMENTS AND  
ARCHAEOLOGICAL AREAS ACT 1979

Entry in the Schedule of Monuments

1999

Re: The Monument known as  
Bosta, settlement, Great Bernera

in the Parish of Uig and  
County of Ross and Cromarty

15

Search Sheet No: 2490


FAS 0616

Solicitor  
to the  
Secretary of State  
for Scotland  
Victoria Quay  
Edinburgh

MFA09582


THE ANCIENT MONUMENTS AND ARCHAEOLOGICAL AREAS ACT 1979  
ENTRY IN THE SCHEDULE OF MONUMENTS

The monument known as Bosta, settlement N and NW of cemetery, Great Bernera comprises the remains of a settlement of later Iron Age date. The area to be scheduled consists of the known and suspected extent of archaeological deposits plus the new retaining structure to seaward. It consists of an irregular strip bounded to the seaward by the back of the flat beach (to include the recently-constructed coast defences) and to the landward partly by the recent cemetery wall (which is itself excluded). It excludes an area of land on the north and east but includes an area on the south. The area to be scheduled measures a maximum of 80m WSW-ENE by 135m NNW-SSE, and is shown in red on the accompanying map extract. The monument, which lies in the Parish of Uig and the County of Ross and Cromarty as shown outlined in red on the Plan annexed and executed as relative hereto



is hereby included in the Schedule of Monuments appearing to the Secretary of State for Scotland to be of national importance compiled and maintained by him under section 1(1) of the Ancient Monuments and Archaeological Areas Act 1979.

Given under the Seal of the Secretary of State for Scotland.



Assistant Secretary  
Date 20 January 1999

Historic Scotland  
Longmore House  
Salisbury Place  
EDINBURGH  
EH9 1SH

Register on behalf of the Secretary of State for Scotland in the Register of the County of Ross and Cromarty.

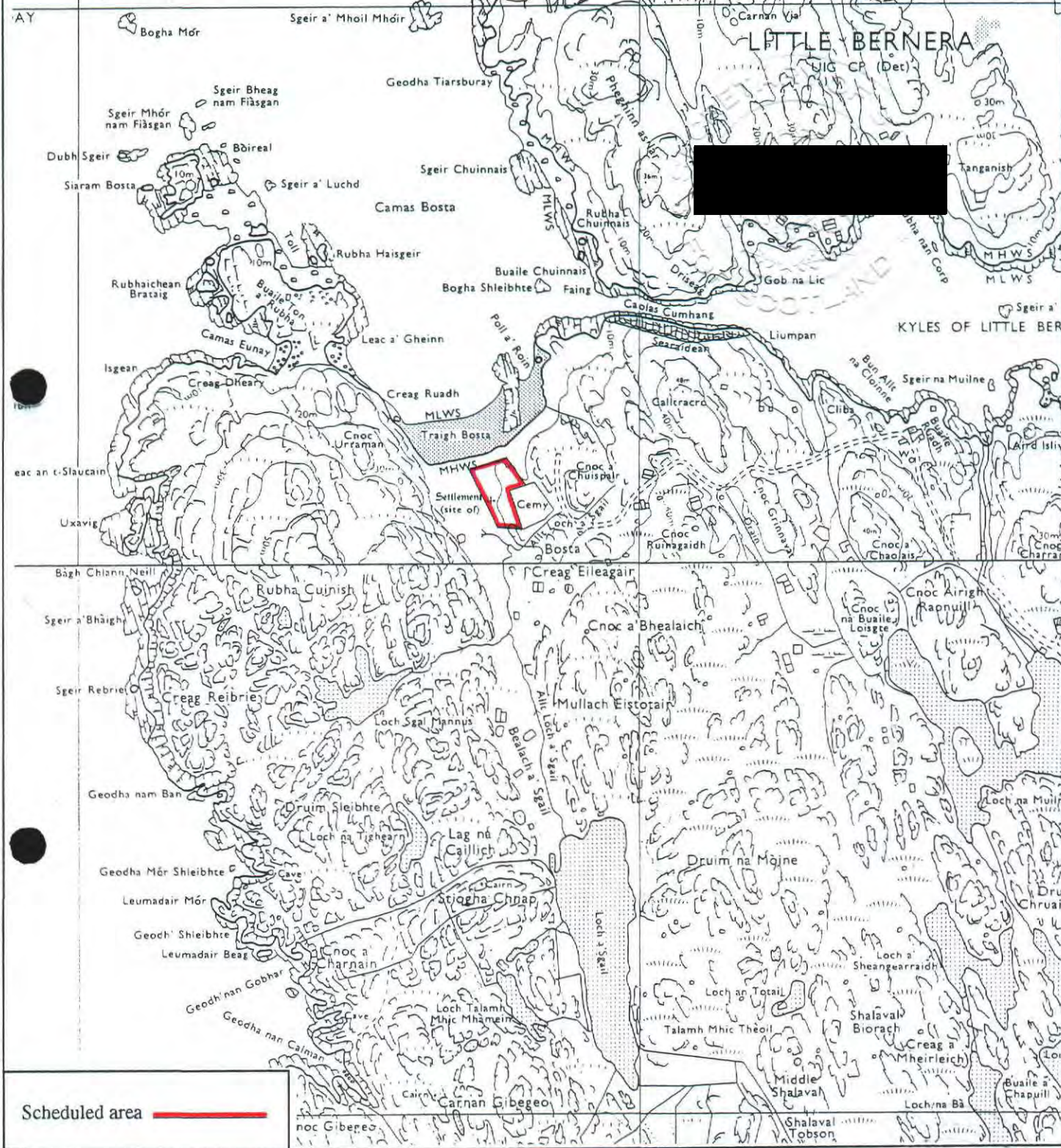


Solicitor, Edinburgh, Agent

MFA09782

REGISTERS OF SCOTLAND SD  
GENERAL REGISTER OF SASINES  
COUNTY OF ROSS & CROMARTY  
FICHE 113 FRAME 38  
PRESENTED & RECORDED ON 25 MAR 1999

This is the plan referred to in the entry in the Schedule affecting Bosta, settlement N and NW of cemetery, Great Bernera, dated 20 January 1999 and is signed as relative thereto.



Scheduled area

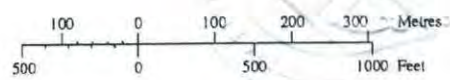
Bosta, settlement N and NW of cemetery, Great Bernera

Uig Parish



Sheet: NB14SW

Scale 1:10,000



© Crown copyright reserved