

P7H

THE ANCIENT MONUMENTS AND
ARCHAEOLOGICAL AREAS ACT 1979

Entry in the Schedule of Monuments

10 ——— H

2001

Re: The Monument known as
Evelick Castle

in the Parish of Kilspindie and
County of Perth

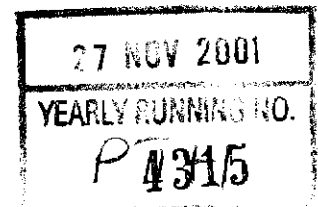
Search Sheet No: 22718

912596058401

Historic Scotland
Longmore House
Salisbury Place
Edinburgh

22718.

MFA07089




THE ANCIENT MONUMENTS AND ARCHAEOLOGICAL AREAS ACT 1979
ENTRY IN THE SCHEDULE OF MONUMENTS

The monument known as Evelick Castle comprises the substantial remains of a late 16th-century tower house, once the property of the Lindsay Family. The walls now stand 3 storeys high but were once topped by an attic. The basement is vaulted and the principal entrance and stair are contained in the semi-circular tower in the SE re-entrant angle, which was remodelled in the 17th century to provide an additional 2-storey range. A striking feature of the tower house is the great number of gun loops which pierce the masonry; one for every window breast. It is believed that extensive outbuildings once stood to the S of the standing remains. The area to be scheduled is an irregular quadrilateral with maximum dimensions of 25m N-S by 28m E-W, bounded on the N by a public road and on the W by the boundary of Evelick Farm House, to include the tower house and an area of ground to the S and E within which additional remains are believed to survive below ground. The monument, which lies in the Parish of Kilspindie and the County of Perth as shown outlined in red on the Plan annexed and executed as relative hereto



is hereby included in the Schedule of Monuments appearing to the Scottish Ministers to be of national importance compiled and maintained by them under section 1(1) of the Ancient Monuments and Archaeological Areas Act 1979.

Subscribed by Frank James Lawrie, Director of Heritage Policy with Historic Scotland, being an officer of the Scottish Ministers at Edinburgh on the 9th day of October Two thousand and one, before this witness Lesley Macdonald, of Longmore House, Salisbury Place, Edinburgh.



Director of Heritage Policy

Register on behalf of the Scottish Ministers in the Register of the County of Perth.

REGISTERS OF SCOTLAND
GENERAL REGISTER OF SASINES
COUNTY OF PERTH
FICHE 226 FRAME 20
PRESENTED & RECORDED ON

An Officer of the Scottish Ministers

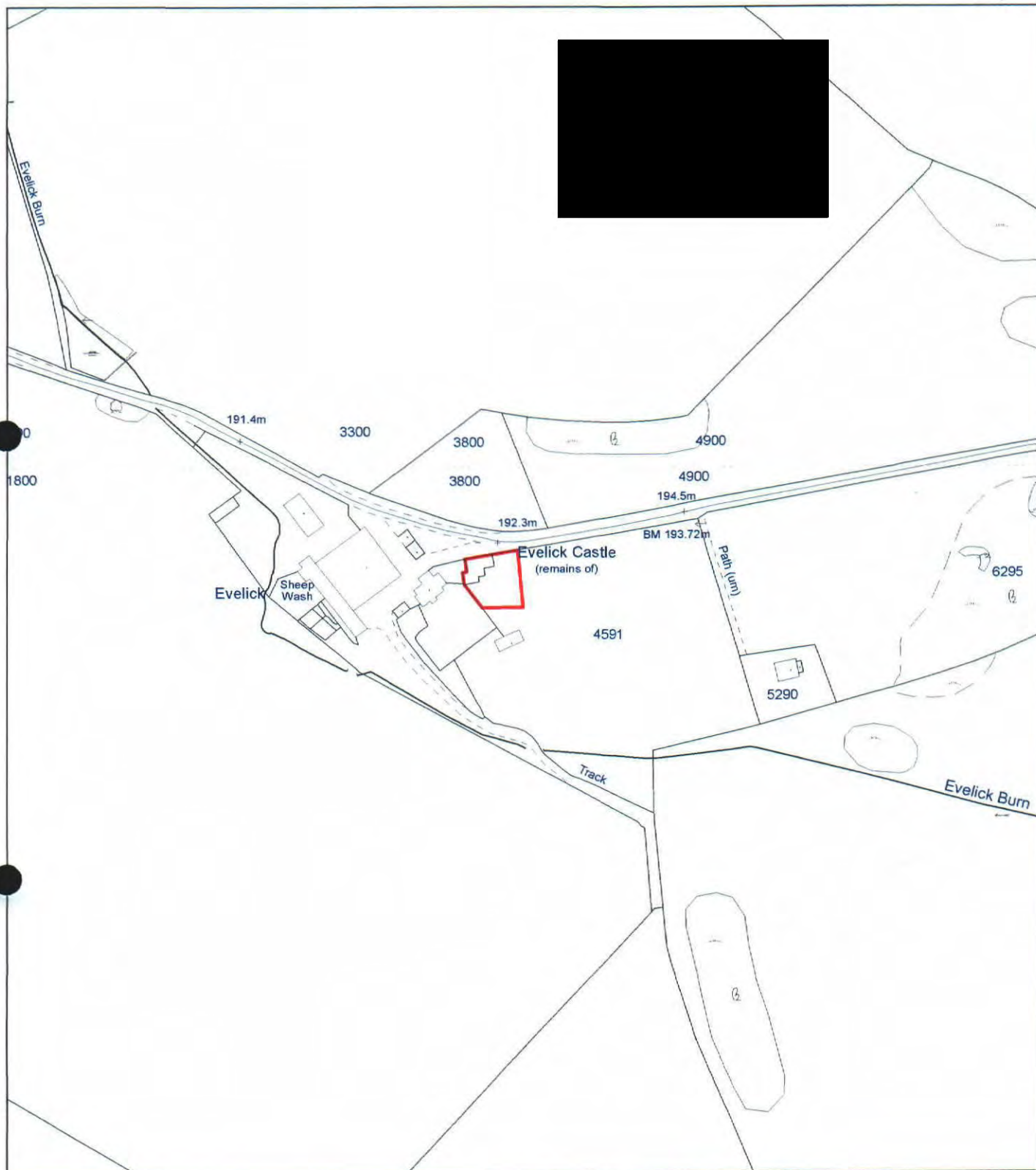
27 NOV 2001

MFA07289

PTH 01 226

20

This is the plan referred to in the entry in the Schedule affecting
Evelick Castle,
dated: 9 October 2001 and is signed as relative thereto.



Evelick Castle


Kilspindie Parish

Scheduled Area 



MapSheet: NO22NW

Scale 1:2,500

 30 0 30 60 90 120 Meters

This map is reproduced from the OS map by Historic Scotland with the permission of The Controller of Her Majesty's Stationery Office, © Crown copyright. Unauthorised reproduction infringes Crown Copyright and may lead to prosecution or civil proceedings. Licence No. GD 03135G0014.