

CS 24028

PTA

8 nos	40 nos	292A	133
			19

THE ANCIENT MONUMENTS AND
ARCHAEOLOGICAL AREAS ACT 1979

Entry in the Schedule of Monuments

[Handwritten signature]

2001

Re: The Monument known as
Rait, souterrains 130m and ring-ditch 170m
S of


in the Parish of Kilspindie and
County of Perth

Search Sheet No: 24028

Historic Scotland
Longmore House
Salisbury Place
Edinburgh


THE ANCIENT MONUMENTS AND ARCHAEOLOGICAL AREAS ACT 1979
ENTRY IN THE SCHEDULE OF MONUMENTS

The monument known as Rait, souterrains 130m and ring-ditch 170m S of comprises souterrains of prehistoric date, visible as a cropmark on oblique aerial photographs. There is a cluster of three souterrains measuring between 10-15m in length. The area to be scheduled comprises the remains described and an area around them within which related material may be expected to be found. It is divided into two areas of unequal size. The westerly area is circular with a diameter of 60m. The easterly area is circular with a diameter of 35m. The monument, which lies in the Parish of Kilspindie and the County of Perth as shown outlined in red on the Plan annexed and executed as relative hereto and



is hereby included in the Schedule of Monuments appearing to the Scottish Ministers to be of national importance compiled and maintained by them under section 1(1) of the Ancient Monuments and Archaeological Areas Act 1979.

Subscribed by Frank James Lawrie, Director of Heritage Policy with Historic Scotland, being an officer of the Scottish Ministers at Edinburgh on the 23rd day of February Two thousand and one, before this witness Lesley Macdonald, of Longmore House, Salisbury Place, Edinburgh.



Witness



Director of Heritage Policy

Register on behalf of the Scottish Ministers in the Register of the County of Perth.



An Officer of the Scottish Ministers

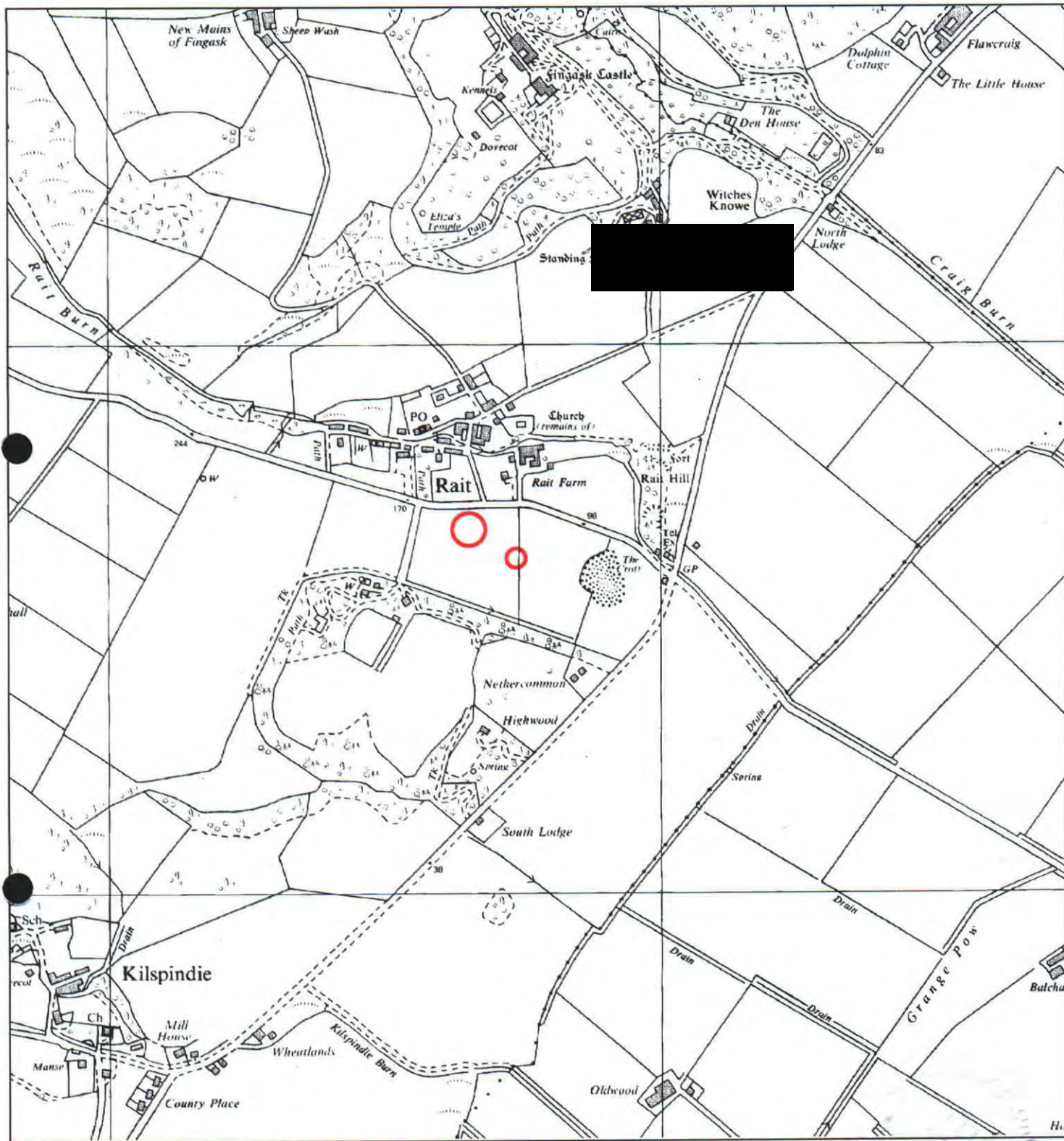
REGISTERS OF SCOTLAND
GENERAL REGISTER OF SASINES
COUNTY OF PERTH
FICHE 155 FRAME 16
PRESENTED AND RECORDED ON

08 AUG 2001

MFA06588
PTH 01 155

KG

This is the plan referred to in the entry in the Schedule affecting Rait, souterrains 130m & ring-ditch 170m S of, dated: 23 February 2001 and is signed as relative thereto.



Rait, souterrains 130m & ring-ditch 170m S of

Kilspindie Parish

Scheduled Area



MapSheet: NO22NW

Scale 1:10,000

100 0 100 200 300 400 500 Meters

This map is reproduced from the OS map by Historic Scotland with the permission of The Controller of Her Majesty's Stationery Office, © Crown copyright. Unauthorised reproduction infringes Crown Copyright and may lead to prosecution or civil proceedings. Licence No. GD 03135G0014.