


PTH

THE ANCIENT MONUMENTS AND
ARCHAEOLOGICAL AREAS ACT 1979



Entry in the Schedule of Monuments

6

1999

Re: The Monument known as
Ardlin, unenclosed settlement 700m W of

in the Parish of Ardlin and
County of Perth

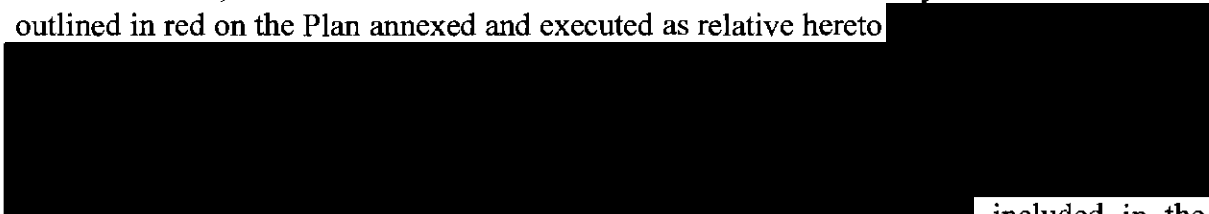
Search Sheet No: 16739

Office of the Solicitor
to the
Scottish Executive
Victoria Quay
Edinburgh

MFA10285


THE ANCIENT MONUMENTS AND ARCHAEOLOGICAL AREAS ACT 1979
ENTRY IN THE SCHEDULE OF MONUMENTS

The monument known as Ardlin, unenclosed settlement 700m W of comprises the remains of an unenclosed settlement of prehistoric date and at least one enclosure, visible as cropmarks on oblique aerial photographs. The area to be scheduled comprises the remains described and an area around them within which related material may be expected to be found. It is irregular with maximum dimensions of 200m NW-SE by 140m transversely. The monument, which lies in the Parish of Ardlin and the County of Perth as shown outlined in red on the Plan annexed and executed as relative hereto



included in the Schedule of Monuments appearing to the Scottish Ministers to be of national importance compiled and maintained by them under section 1(1) of the Ancient Monuments and Archaeological Areas Act 1979.

Subscribed by Frank James Lawrie, Director of Heritage Policy with Historic Scotland, being an officer of the Scottish Ministers at Edinburgh on the 29th day of October Nineteen hundred and ninety-nine, before this witness Lesley Macdonald, of Longmore House, Salisbury Place, Edinburgh.



Witness



Director of Heritage Policy

Register on behalf of the Scottish Ministers in the Register of the County of Perth.



Solicitor, Edinburgh, Agent

MFA10185

REGISTERS OF SCOTLAND
GENERAL REGISTER OF SASINES
COUNTY OF PERTH
FICHE 7 FRAME 4
PRESENTED & RECORDED ON


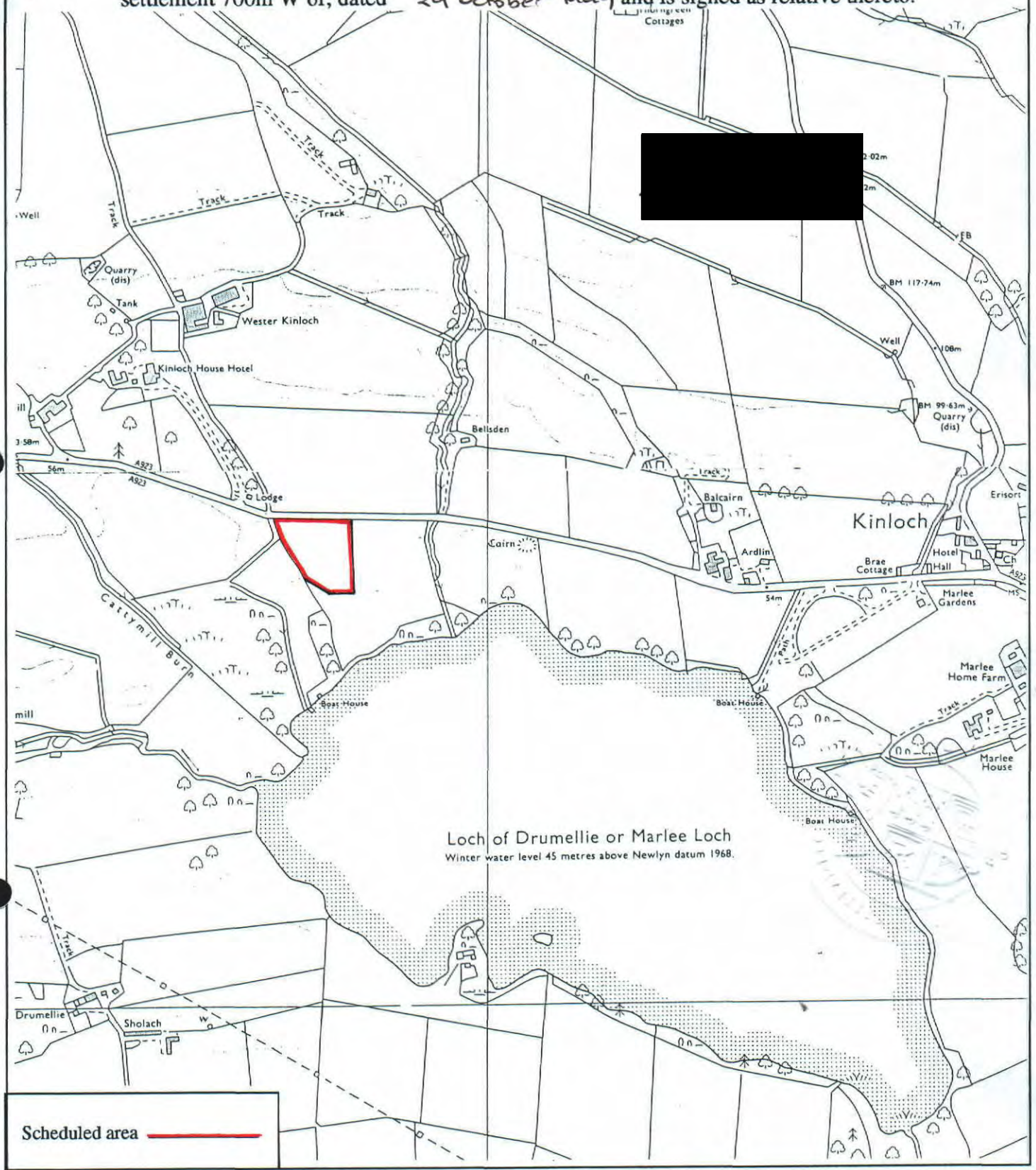
18 JAN 2000

PTH 00

1

4

This is the plan referred to in the entry in the Schedule affecting Ardin, unenclosed settlement 700m W of, dated 29 October 1969 and is signed as relative thereto.



Scheduled area ———

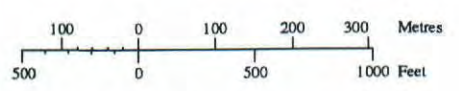
**Ardlin, unenclosed settlement
700m W of**

Kinloch Parish



Sheet: NO14SW

Scale 1:10,000



© Crown copyright reserved