

PEH

THE ANCIENT MONUMENTS AND  
ARCHAEOLOGICAL AREAS ACT 1979

233 CSS

Entry in the Schedule of Monuments

2285

1998

Re: The Monument known as  
Hallhole, ring-ditch 600m NNE of,

in the Parish of Caputh and  
County of Perth

7

Search Sheet No: 233


775 0616

Solicitor  
to the  
Secretary of State  
for Scotland  
Victoria Quay  
Edinburgh

hallh23


THE ANCIENT MONUMENTS AND ARCHAEOLOGICAL AREAS ACT 1979  
ENTRY IN THE SCHEDULE OF MONUMENTS

The monument known as Hallhole, ring-ditch 600m NNE of, comprises a ring-ditch house of prehistoric date, visible as a series of cropmarks on oblique aerial photographs. The crescent-shaped cropmark measures about 10m in length, and the enclosing ditch about 18m in internal diameter. The area to be scheduled comprises the remains described and an area around them within which related material may be expected to be found. It is sub-circular with a maximum diameter of 60m. The monument, which lies in the Parish of Caputh and the County of Perth as shown outlined in red on the Plan annexed and executed as relative hereto



included in the Schedule of Monuments appearing to the Secretary of State for Scotland to be of national importance compiled and maintained by him under section 1(1) of the Ancient Monuments and Archaeological Areas Act 1979.

Given under the Seal of the Secretary of State for Scotland.



Assistant Secretary  
Date 17 December 1998

Historic Scotland  
Longmore House  
Salisbury Place  
EDINBURGH  
EH9 1SH

Register on behalf of the Secretary of State for Scotland in the Register of the County of Perth.



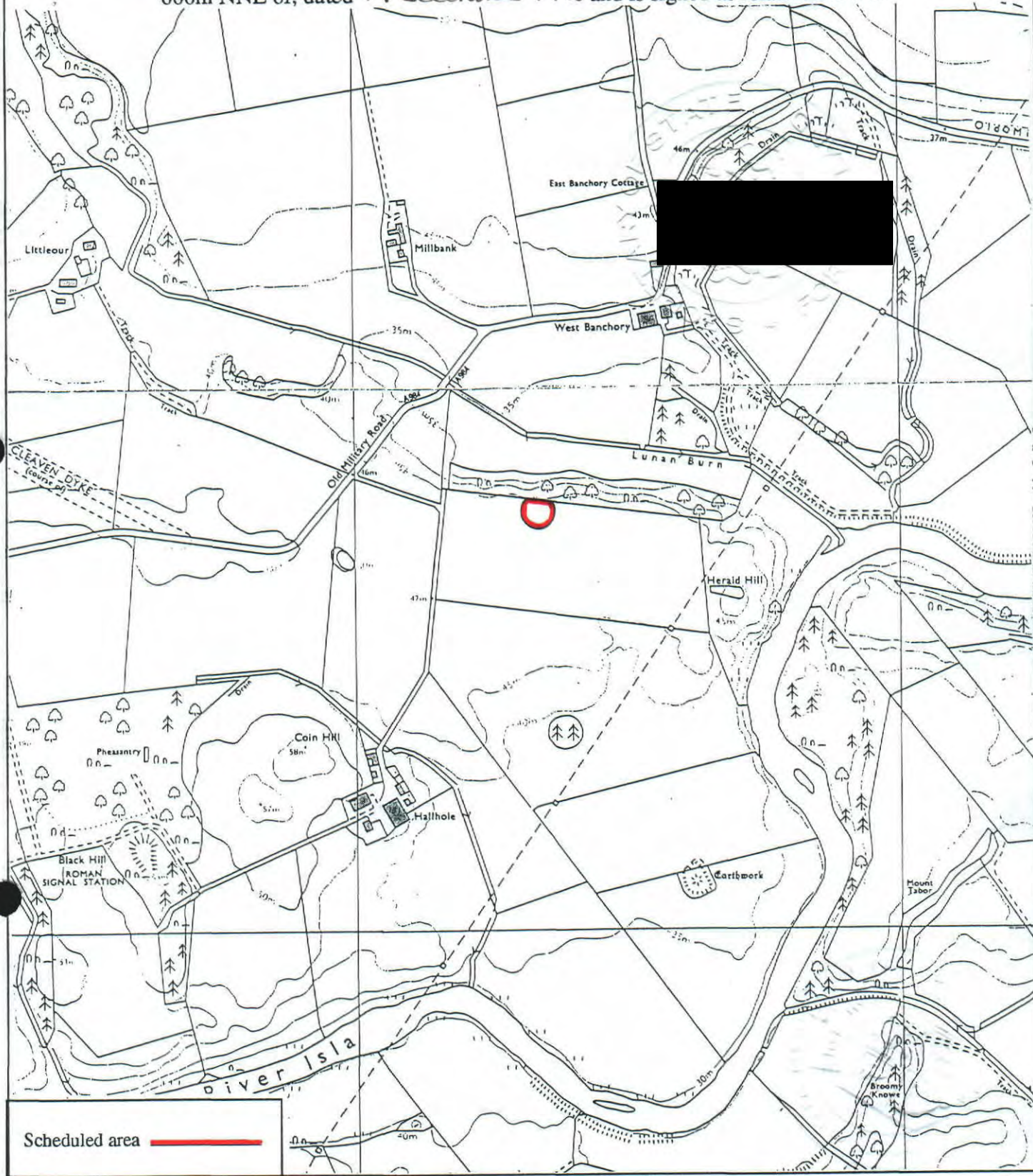
Solicitor, Edinburgh, Agent

hallh23

PTH 99 135

REGISTERS OF SCOTLAND  
GENERAL REGISTER OF SASINES  
COUNTY OF PERTH  
FICHE 135 FRAME 4  
PRESENTED AND RECORDED ON - 9 MAR 1999

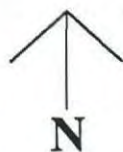
This is the plan referred to in the entry in the Schedule affecting Hallhole, ring-ditch 600m NNE of, dated 17 December 1998 and is signed as relative thereto.



Scheduled area

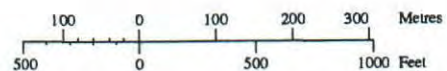
Hallhole, ring-ditch 600m NNE of

Caputh Parish



Sheet: NO13NE

Scale 1:10,000



© Crown copyright reserved