

Wig

THE ANCIENT MONUMENTS AND
ARCHAEOLOGICAL AREAS ACT 1979

110

Entry in the Schedule of Monuments

09 MAR 1988

137

1998

end

Re: The Monument known as
Milton of Larg, hut circle 1100m WNW of

in the Parish of Inch and
County of Wigtown


Search Sheet No: 110

~~775~~ 0616

Solicitor
to the
Secretary of State
for Scotland
Victoria Quay
Edinburgh

THE ANCIENT MONUMENTS AND ARCHAEOLOGICAL AREAS ACT 1979
ENTRY IN THE SCHEDULE OF MONUMENTS

The monument known as Milton of Larg, hut circle 1100m WNW of, comprises a hut circle of prehistoric date, visible as an upstanding feature. The area to be scheduled comprises the remains described and an area around them within which related material may be expected to be found. It is irregular on plan, measuring a maximum of 65m NE-SW by 50m WNW-ESE. The monument, which lies in the Parish of Inch and the County of Wigtown as shown outlined in red on the Plan annexed and executed as relative hereto and which forms



is hereby included in the Schedule of Monuments appearing to the Secretary of State for Scotland to be of national importance compiled and maintained by him under section 1(1) of the Ancient Monuments and Archaeological Areas Act 1979.

Given under the Seal of the Secretary of State for Scotland.



Assistant Secretary
Date 7 December 1998

Historic Scotland
Longmore House
Salisbury Place
EDINBURGH
EH9 1SH

Register on behalf of the Secretary of State for Scotland in the Register of the County of Wigtown.



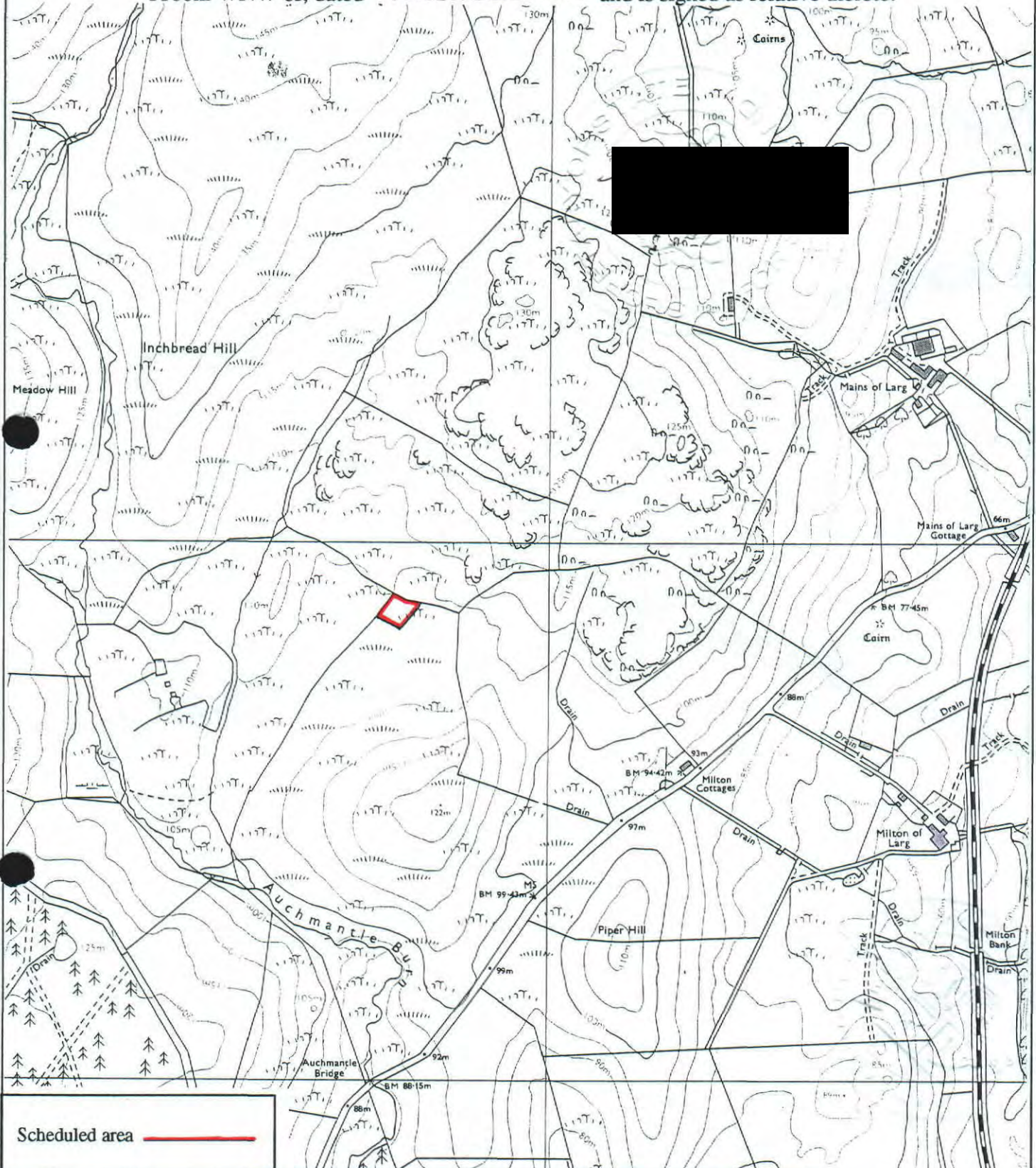
Solicitor, Edinburgh, Agent

MFA00301

REGISTERS OF SCOTLAND
GENERAL REGISTER OF SASINES
COUNTY OF WIGTOWN
FICHE 7 FRAME 12
PRESENTED & RECORDED ON - 9 MAR 1999

10

This is the plan referred to in the entry in the Schedule affecting Milton of Larg, hut circle 1100m WNW of, dated 7 December 1998 and is signed as relative thereto.



Scheduled area

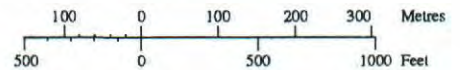
Milton of Larg, hut circle 1100m WNW of

Inch Parish



Sheet: NX16SE

Scale 1:10,000



© Crown copyright reserved