

PEH

THE ANCIENT MONUMENTS AND  
ARCHAEOLOGICAL AREAS ACT 1979

Entry in the Schedule of Monuments

233 361/100

2331

1998

Re: The Monument known as  
Meikleour, enclosures 500m NE of,

in the Parish of Caputh and  
County of Perth

10


Search Sheet No: 233

FAS 0616


Solicitor  
to the  
Secretary of State  
for Scotland  
Victoria Quay  
Edinburgh

THE ANCIENT MONUMENTS AND ARCHAEOLOGICAL AREAS ACT 1979  
ENTRY IN THE SCHEDULE OF MONUMENTS

The monument known as Meikleour, enclosures 500m NE of, comprises two enclosures of prehistoric date, visible as a series of cropmarks on oblique aerial photographs. The area to be scheduled comprises the remains described and an area around them within which related material may be expected to be found. It is rectangular, elongated NE-SW, with sides of 110m and 150m. The monument, which lies in the Parish of Caputh and the County of Perth as shown outlined in red on the Plan annexed and executed as relative hereto

 is hereby included in the Schedule of Monuments appearing to the Secretary of State for Scotland to be of national importance compiled and maintained by him under section 1(1) of the Ancient Monuments and Archaeological Areas Act 1979.

Given under the Seal of the Secretary of State for Scotland.



Assistant Secretary  
Date 17 December 1998

Historic Scotland  
Longmore House  
Salisbury Place  
EDINBURGH  
EH9 1SH

Register on behalf of the Secretary of State for Scotland in the Register of the County of Perth.

  
Solicitor, Edinburgh, Agent

meienc23

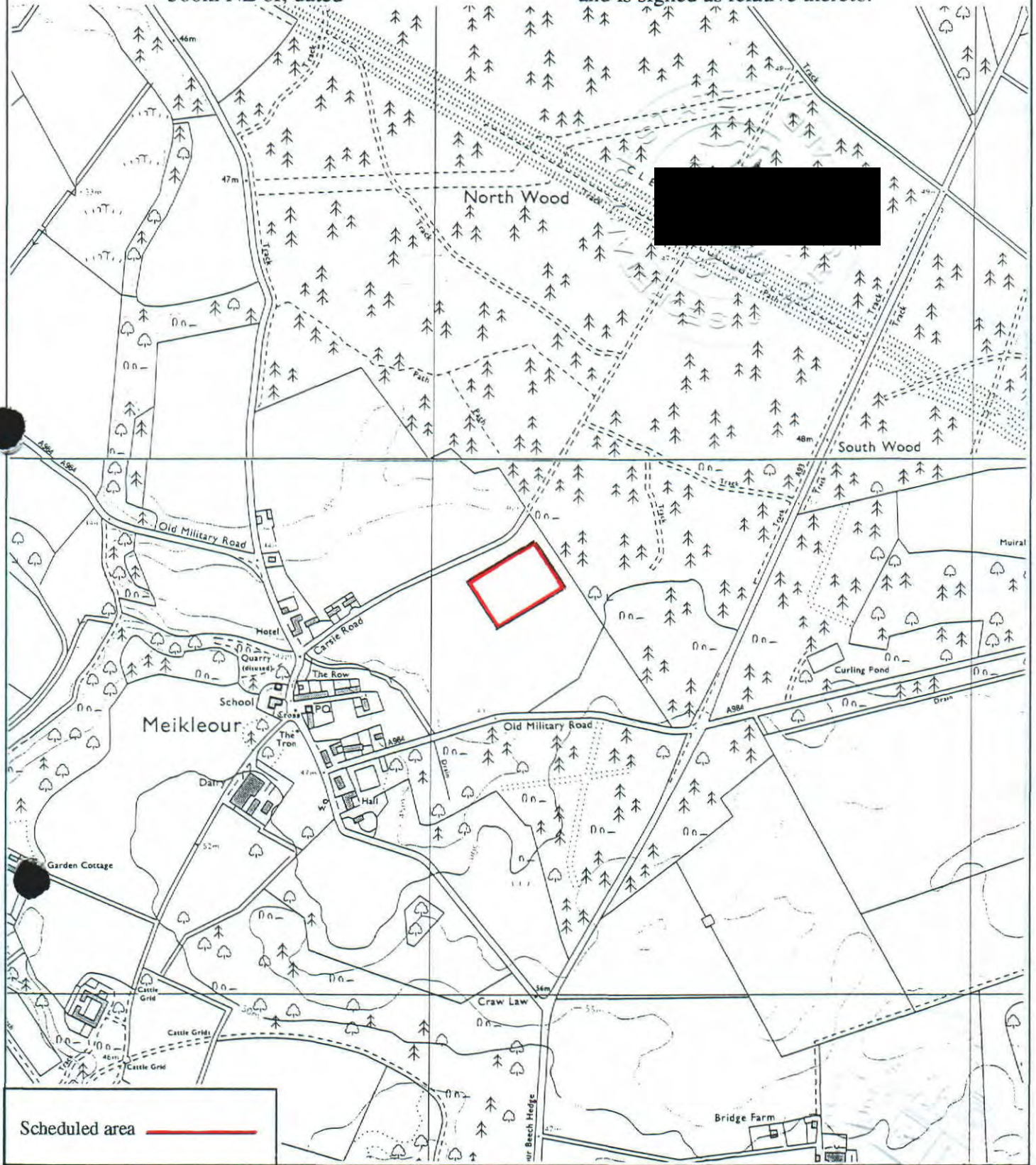
PIH 99 170

REGISTERS OF SCOTLAND  
GENERAL REGISTER OF SASINES  
COUNTY OF PERTH  
FICHE 170 FRAME 36  
PRESENTED AND RECORDED ON

25 MAR 1999

36

This is the plan referred to in the entry in the Schedule affecting Meikleour, enclosures  
500m NE of, dated and is signed as relative thereto.



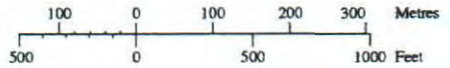
Meikleour, enclosures 500m NE of

Caputh Parish



Sheet: NO13NE

Scale 1:10,000



© Crown copyright reserved